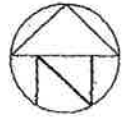



**CENTRAL WARD**  
~~SO 12559~~

See pages 7 & 8 of 10



See Diagram D Sheet 2  
~~SO 12559~~  
Page 8 of 10

See Diagram A Sheet 2  
Page 4 of 10

**EASTERN WARD**  
~~SO 12557~~

See page 2 of 10

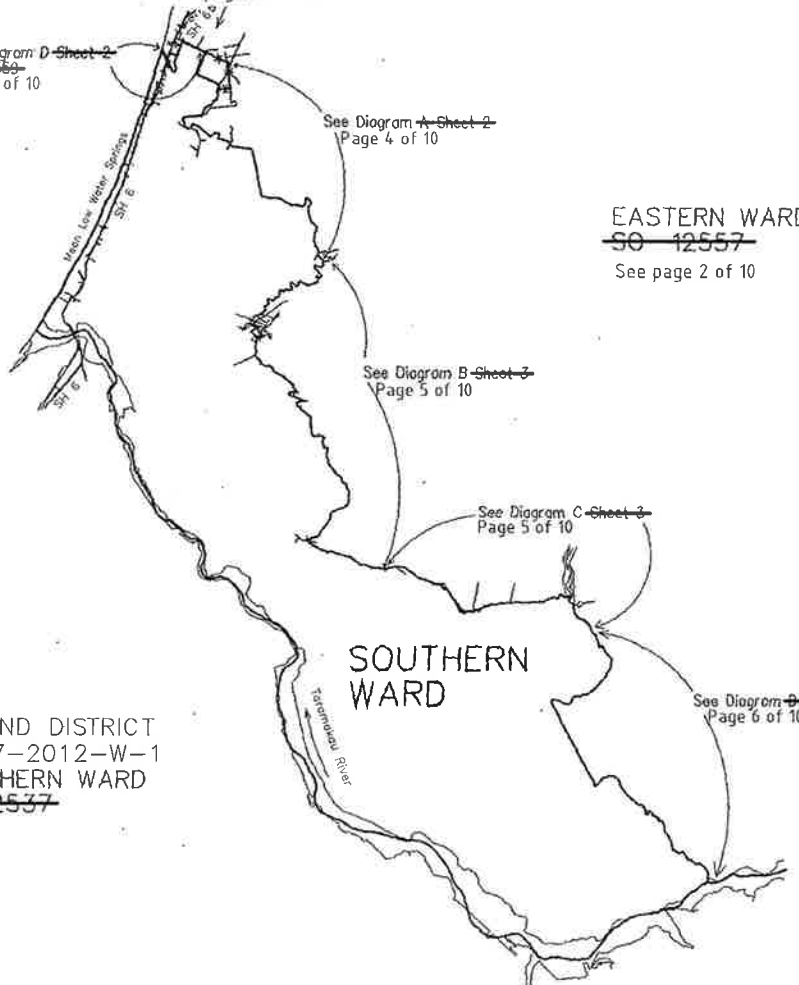
See Diagram B Sheet 3  
Page 5 of 10

See Diagram C Sheet 3  
Page 5 of 10

See Diagram D Sheet 4  
Page 6 of 10

**SOUTHERN WARD**

WESTLAND DISTRICT  
LG-057-2012-W-1  
NORTHERN WARD  
~~SO 12537~~



**Approvals**

NOTE: Where a boundary is shown along a river or a road, it follows the centre line of the physical river or a legal road unless otherwise shown.

All seaward boundaries follow Mean Low Water Springs, but cross the mouths of all rivers, streams, inlets and estuaries except where shown otherwise.

All out-lying rocks and off-shore islands are part of Southern Ward.

Amended as per the Grey District Council resolution dated 9 June 2003 pursuant to section 19(1) Local Electoral Act 2001.

*[Signature]* 18/11/2006  
Grey District Council

I certify that this plan renders the boundary capable of identification under section 19(3)(b) Local Electoral Act 2001.

*[Signature]* 20/11/2006  
Approving Surveyor

---

I certify on behalf of the GREY DISTRICT COUNCIL that the boundary shown in the same boundary as in the resolution passed under Section 10(1)(1) Local Government Act 1974.

*[Signature]* 16/5/98  
General Manager  
Grey District

I certify that for the purposes of Section 10(1)(3)(b) Local Government Act 1974, this plan renders the boundaries of the SOUTHERN WARD capable of identification.

*[Signature]* 25/5/98  
Chief Surveyor

---

File Referred 25/5/98 instructions

**SO 12560**

LAND DISTRICT WESTLAND  
Survey Blk. & Dist.  
NZMS 261 Sheet Red Map No.

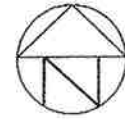
**SOUTHERN WARD**  
GREY DISTRICT

TERRITORIAL AUTHORITY GREY DISTRICT  
Surveyed by TERRALINK NZ LIMITED  
Scale 1 : 115000 Date: May 1998

File Referred 25/5/98 instructions

**SO 12560**

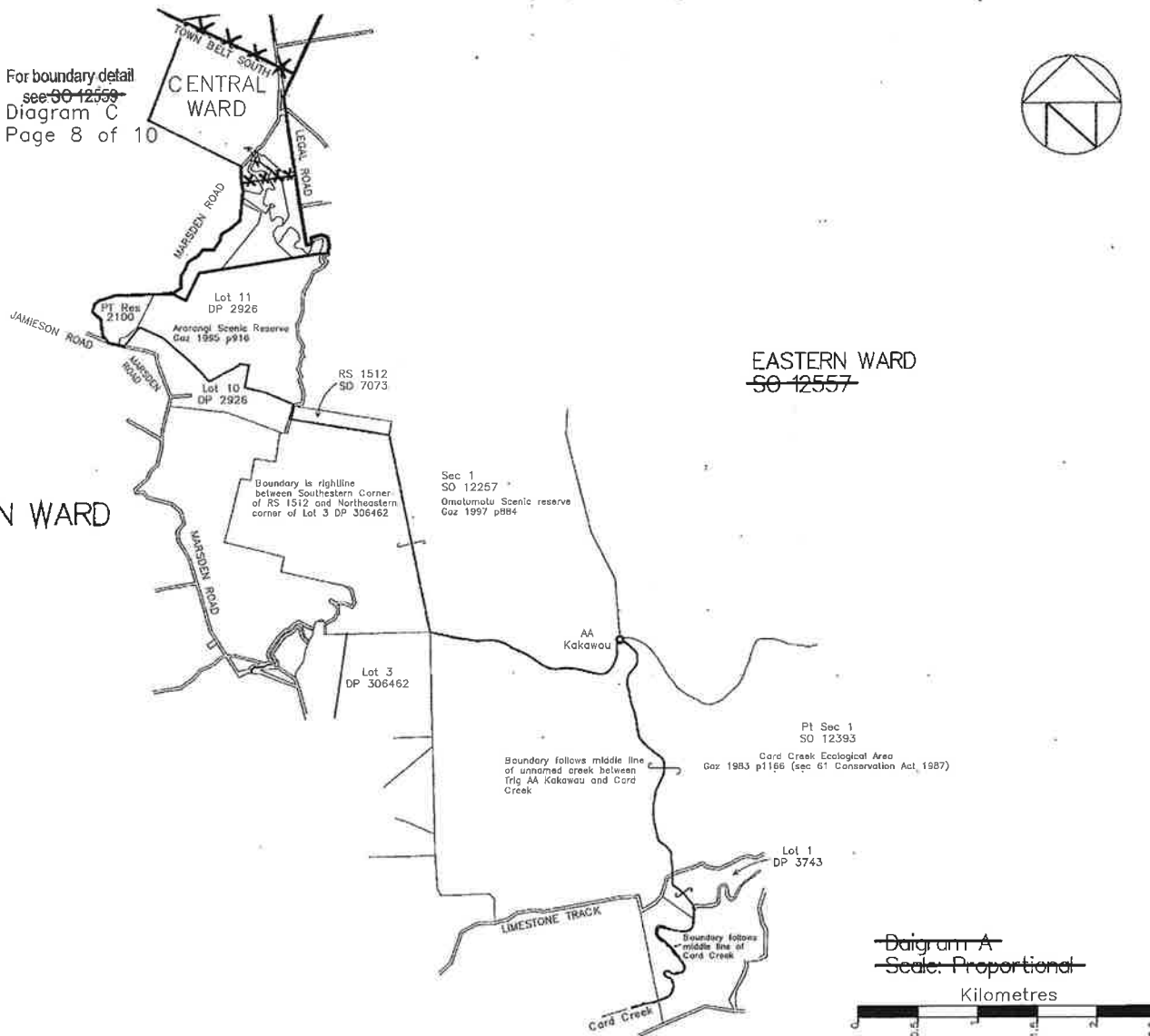
For boundary detail  
see ~~SO 12559~~  
Diagram C  
Page 8 of 10



SOUTHERN WARD

~~TOWN BELT SOUTH~~  
CENTRAL WARD

EASTERN WARD  
~~SO 12557~~



Approvals

I verify that for the purposes of Section 10(1)(a) of the Local Government Act 1974, this plan renders the boundaries of the SOUTHERN WARD capable of identification.

*M. J. ...*  
Chief Surveyor

26/2/98

Deposited this day of 19....

District Land Registrar

File Received 25/5/98 Instructions

~~SO 12560~~

LAND DISTRICT WESTLAND  
Survey Blk. & Dist. NZMS 261 Sheet  
Rcd Map No.

~~Diagram Sheet~~  
SOUTHERN WARD  
GREY DISTRICT

TERRITORIAL AUTHORITY GREY DISTRICT  
Surveyed by TERRALINK NZ LIMITED  
Scale Date: May 1998

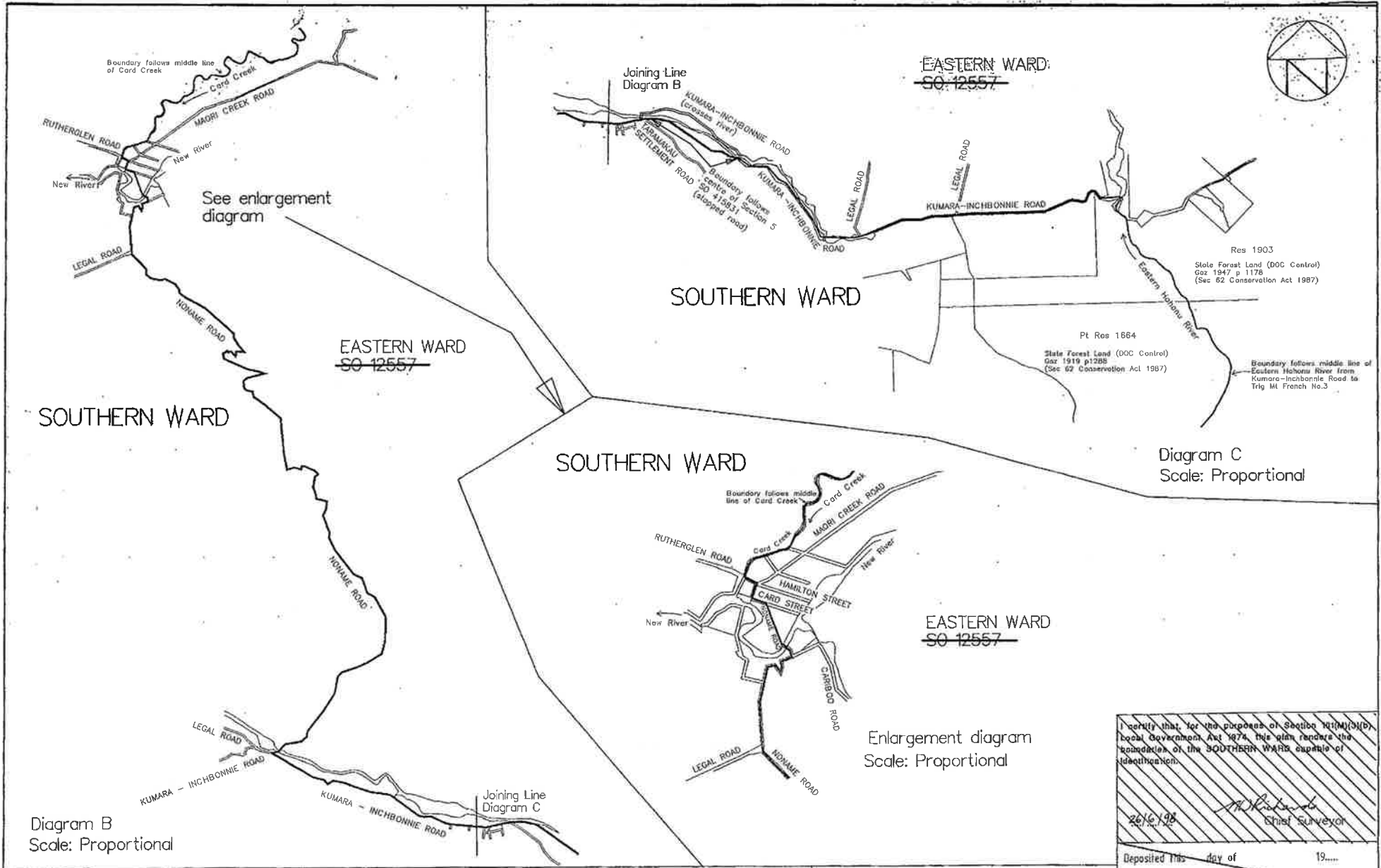


Diagram B  
Scale: Proportional

SOUTHERN WARD

Enlargement diagram  
Scale: Proportional

Diagram C  
Scale: Proportional

LAND DISTRICT WESTLAND  
Survey Blk. & Dist. NZMS 261 Sheet  
Rcd Map No.

**Diagram Sheet**  
**SOUTHERN WARD**  
**GREY DISTRICT**

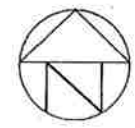
TERRITORIAL AUTHORITY GREY DISTRICT  
Surveyed by TERRALINK NZ LIMITED  
Scale \_\_\_\_\_ Date: May 1998

I certify that, for the purpose of Section 101(M)(3)(b) Local Government Act 1974, this plan renders the boundaries of the SOUTHERN WARD capable of identification.

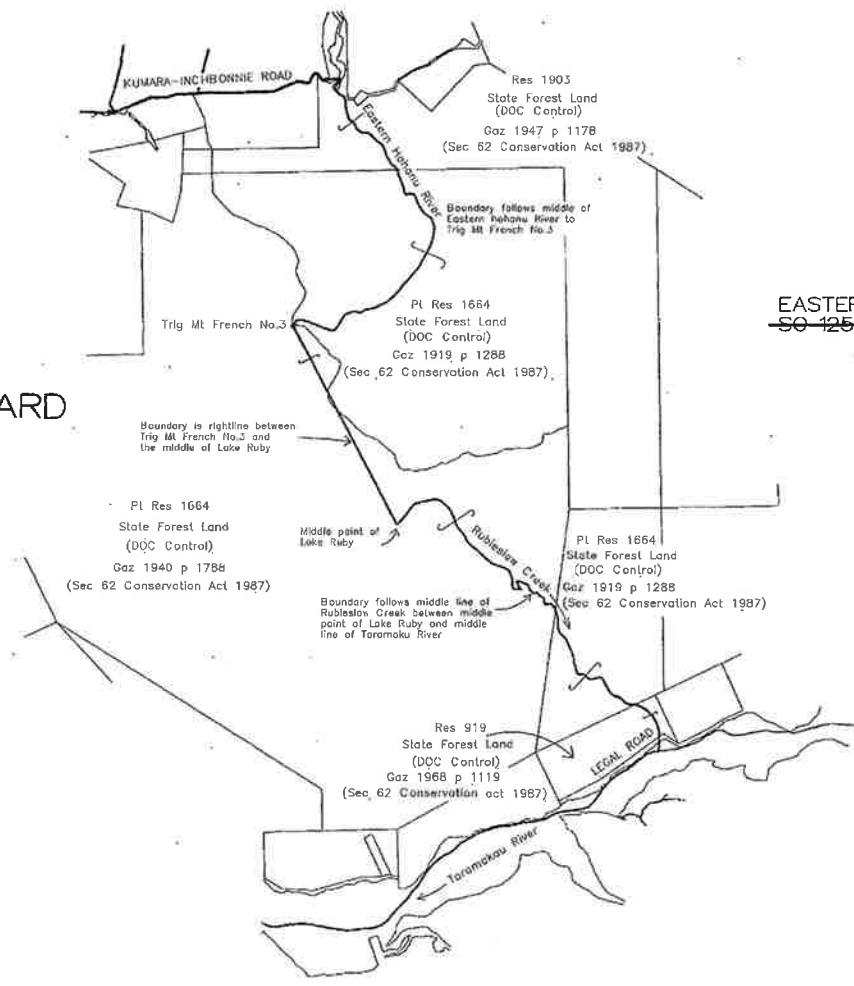
26/6/98  
*M. Richards*  
Chief Surveyor

Deposited this day of \_\_\_\_\_ 19....  
District Land Registrar

File Received 25/5/98 Instructions  
**SO 12560**



Approvals



SOUTHERN WARD

EASTERN WARD  
~~SO 12557~~

WESTLAND DISTRICT

Diagram B  
Scale: Proportional

I certify that for the purposes of Section 10(1)(b) of the Local Government Act 1974, this plan shows the boundaries of the SOUTHERN WARD capable of identification.

26/5/98  
[Signature]  
Chief Surveyor

Deposited this day of 19....  
District Land Registrar

File Received Instructions 25/5/98  
SO 12560

LAND DISTRICT WESTLAND  
Survey Blk. & Dist.  
NZMS 261 Sheet Rcd Map No.

Diagram Sheet  
SOUTHERN WARD  
GREY DISTRICT

TERRITORIAL AUTHORITY GREY DISTRICT  
Surveyed by TERRALINK NZ LIMITED  
Scale Date: May 1998