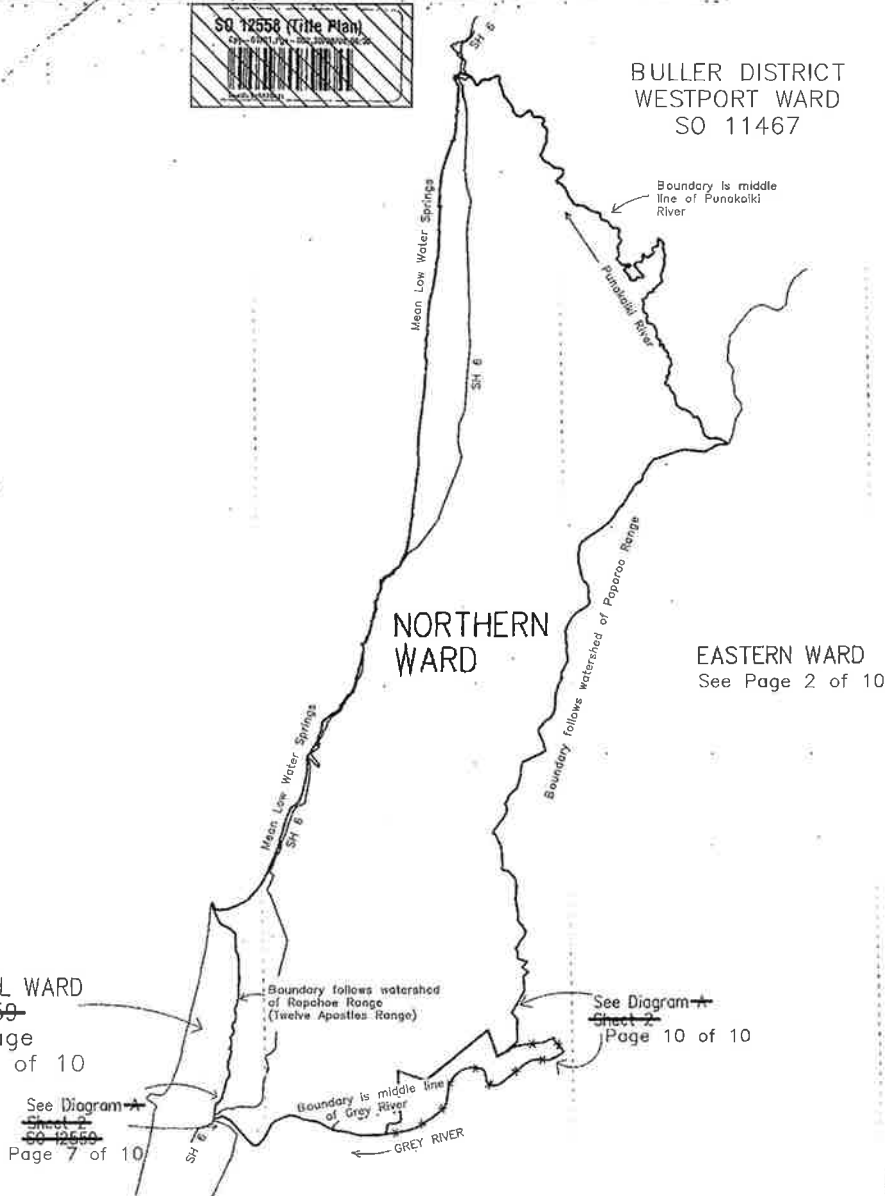
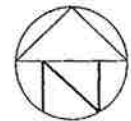




**BULLER DISTRICT  
WESTPORT WARD  
SO 11467**



**CENTRAL WARD**  
~~SO 12559~~  
See Page  
7 - 8 of 10

See Diagram  
Sheet 2  
~~SO 12559~~  
Page 7 of 10

**Approvals**

NOTE: Where a boundary is shown along a river or a road, it follows the centre line of the physical river or a legal road unless otherwise shown.

All seaward boundaries follow Mean Low Water Springs, but cross the mouths of all rivers, streams, inlets and estuaries except where shown otherwise

All out-lying rocks and off-shore islands are part of Northern Ward

Approved as per the Grey District Council resolution dated 9 June 2009 pursuant to section 19(1) Local Electoral Act 2001

*[Signature]* 30/6/09  
Grey District Council

I certify that this plan renders the boundary capable of identification under section 19(3)(b) Local Electoral Act 2001

*[Signature]* 30/6/2009  
Approving Surveyor

I certify on behalf of the GREY DISTRICT COUNCIL that the boundary shown is the same boundary as in the resolution passed under Section 19(1)(b) Local Government Act 1974

*[Signature]* 30/6/08  
General Manager  
Grey District

I certify that for the purposes of Section 10(4)(3)(a) Local Government Act 1974, this plan renders the boundaries of the NORTHERN WARD capable of identification.

*[Signature]* 30/6/08  
Chief Surveyor

Deposited this day of 19....

District Land Registrar

File  
Received 25/5/08  
Registration

**SO 12558**

LAND DISTRICT WESTLAND  
Survey Bk. & Dist.  
NZMS 261 Sheet Rcd Map No.

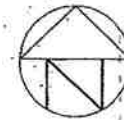
**NORTHERN WARD  
GREY DISTRICT**

TERRITORIAL AUTHORITY GREY DISTRICT  
Surveyed by TERRALINK NZ LIMITED  
Scale 1 : 110000 Date May 1998

**Approvals**

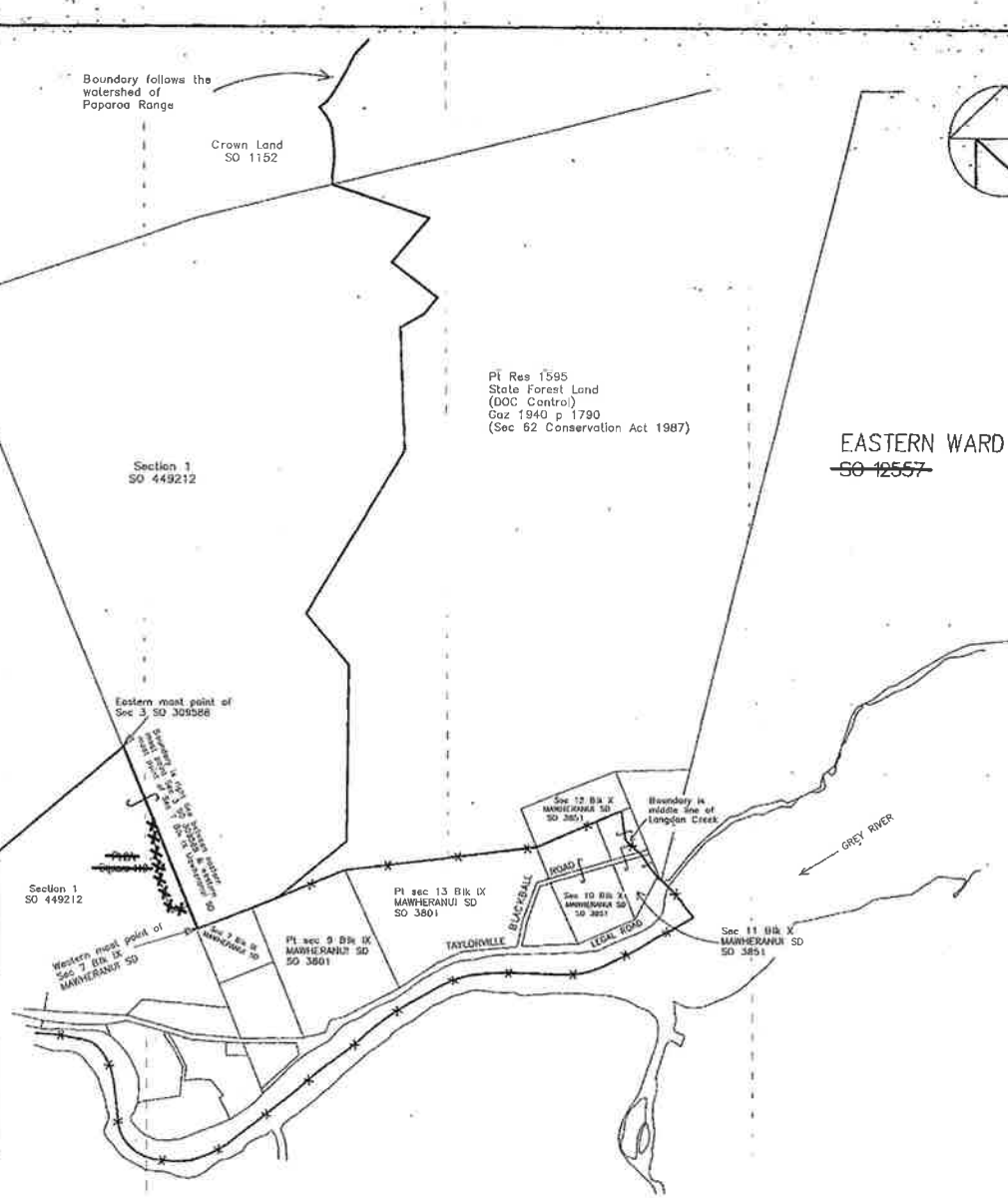
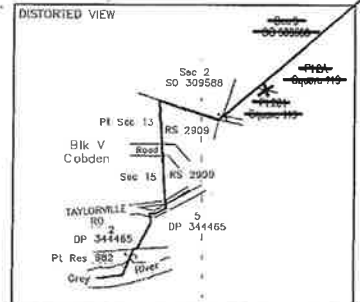
NOTE: Where a boundary is shown along a river or a road, it follows the centre line of the physical river or a legal road unless otherwise shown.

All seaward boundaries follow Mean Low Water Springs but cross mouths of all rivers, streams, inlets and estuaries except where shown otherwise.



NORTHERN WARD

EASTERN WARD  
~~SO 12557~~



I declare that for the purpose of Section 10(1)(b) of the Local Government Act 1974, this plan renders the boundaries of the NORTHERN WARD capable of identification.

*Alfred*  
Chief Surveyor

26/6/98

Deposited this day of 19....

District Land Registrar

File Received 25/5/98 Instructions

~~SO 12558~~

LAND DISTRICT WESTLAND  
Survey Blk. & Dist.  
NZMS 261 Sheet Rcd Map No.

~~Diagram Sheet~~  
NORTHERN WARD  
GREY DISTRICT

TERRITORIAL AUTHORITY GREY DISTRICT  
Surveyed by TERRALINK NZ LIMITED  
Scale Not to Scale May 1998