

- Notes:
1. Coordinates are in terms of New Zealand Transverse Mercator 2000 (NZTM).
 2. The seaward boundary of the Wards follow Mean Low Water Springs but cross the mouths of all rivers, streams, inlets and estuaries except where shown otherwise.
 3. All adjacent islands and islets are included in the Wards.
 4. Where a boundary is shown along a river or road it follows the middle line of the river or legal road unless otherwise shown.

Land District: Wellington

File AE04328

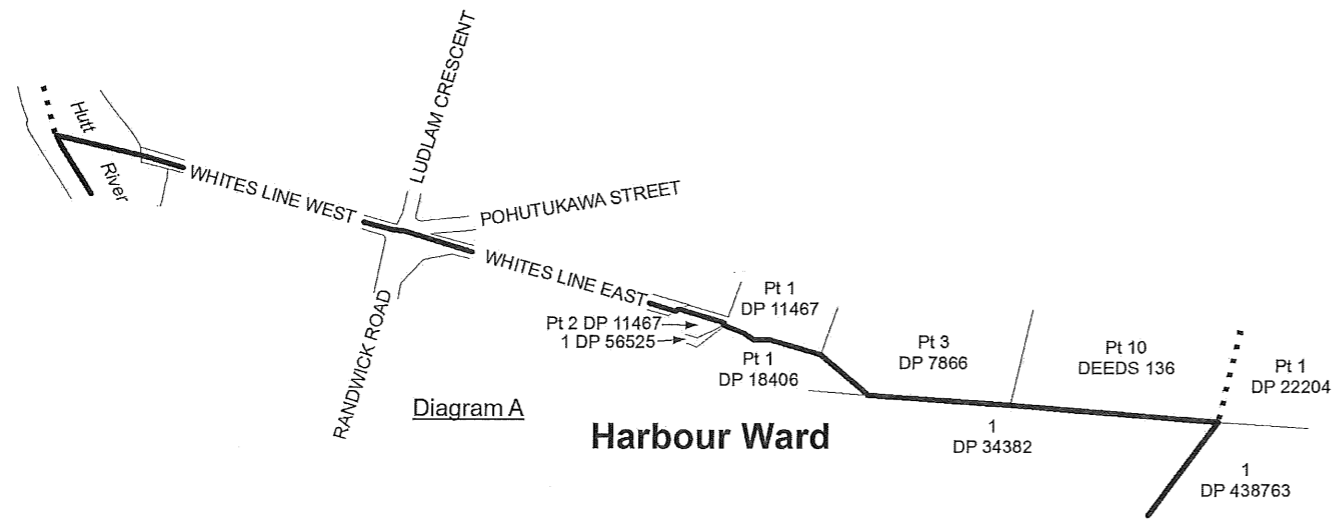
HARBOUR WARD

TERRITORIAL AUTHORITY: Hutt City Council

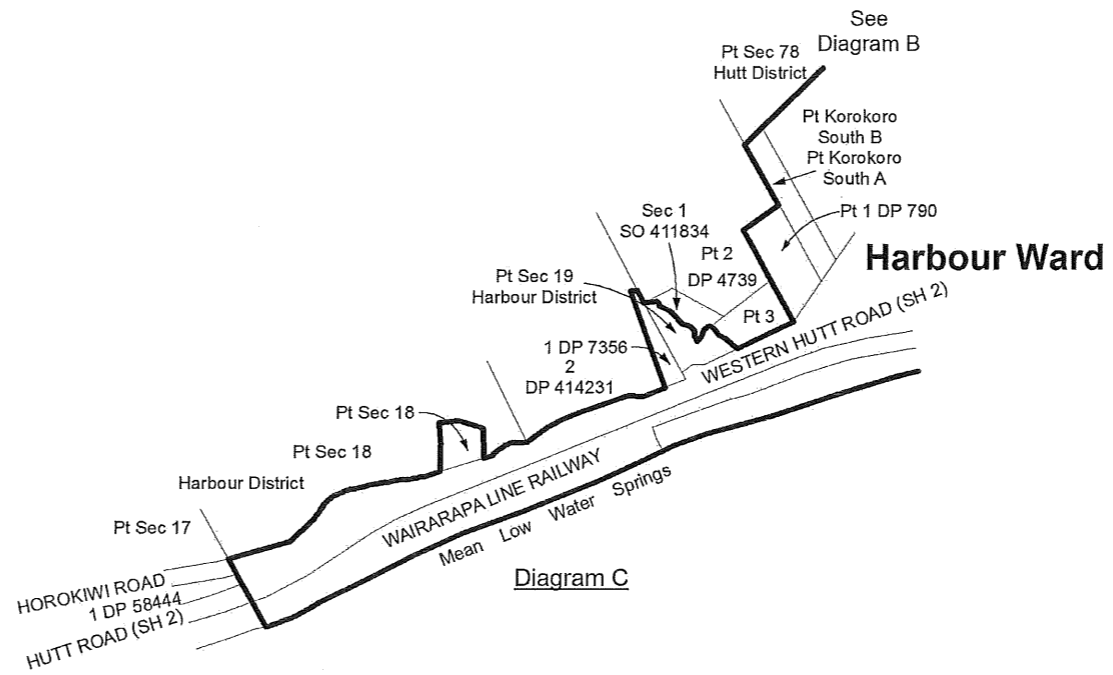
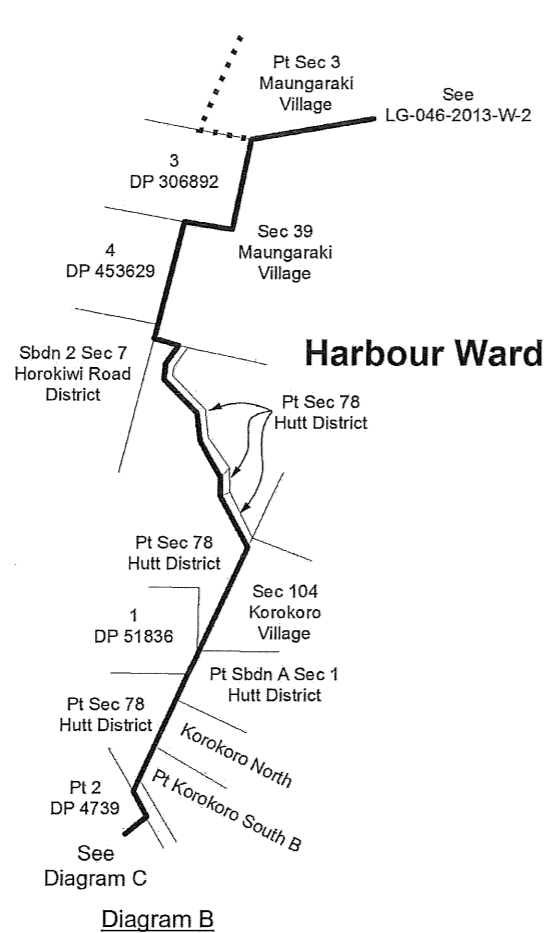
Compiled by Sinclair Knight Merz Ltd

Scale 1:53,000 at A3 Date July 2013

LG-046-2013-W-3
Sheet 1 of 2



Notes:



Land District: Wellington

HARBOUR WARD

TERRITORIAL AUTHORITY: Hutt City Council

Compiled by Sinclair Knight Merz Ltd

Scale Not to Scale

Date July 2013

LG-046-2013-W-3
Sheet 2 of 2