

Approvals

Where a boundary is shown along a river or road it follows the middle line of the physical river or legal road unless otherwise shown.

Where a boundary is shown along a railway it follows the middle of the cadastral railway unless otherwise shown.

All seaward boundaries follow Mean High Water Mark but cross the mouths of all rivers, streams, inlets and estuaries unless shown otherwise.

Certified by the Local Government Commission that the boundary shown hereon is the same as the determination dated 7/10/04 pursuant to section 19(1)(b) Local Electoral Act 2001.

[Signature] 23/7/04
 Chief Executive Officer
 Local Government Commission

I certify that this plan renders the boundary capable of identification under section 19(3)(b) Local Electoral Act 2001.

[Signature] 5/10/2004
 Approving Surveyor

I, *[Signature]* Registered Surveyor and holder of an annual practising certificate (or who may act as a registered surveyor pursuant to section 25 of the Survey Act 1986) hereby certify that this plan has been made from surveys executed by me or under my directions, that both plan and survey are correct and have been made in accordance with the Survey Regulations 1972 or any regulations made in substitution thereof.

Dated at _____ this _____ day of _____
 Signature

Field Book p. _____ Traverse Book p. _____
 Reference Plans

Examined _____ Correct _____

Approved as to Gazettal Purposes
 by Land Information NZ

5/10/2004

Deposited this _____ day of _____
 for Registrar-General of Land

File WR01954
 Received 1/10/2004
 Instructions

SO 335335

LAND DISTRICT SOUTH AUCKLAND AND TARANAKI

WAITOMO RURAL WARD

TERRITORIAL AUTHORITY: WAITOMO DISTRICT

Prepared By Sinclair Knight Merz

Scale 1 : 250,000

Date July 2004

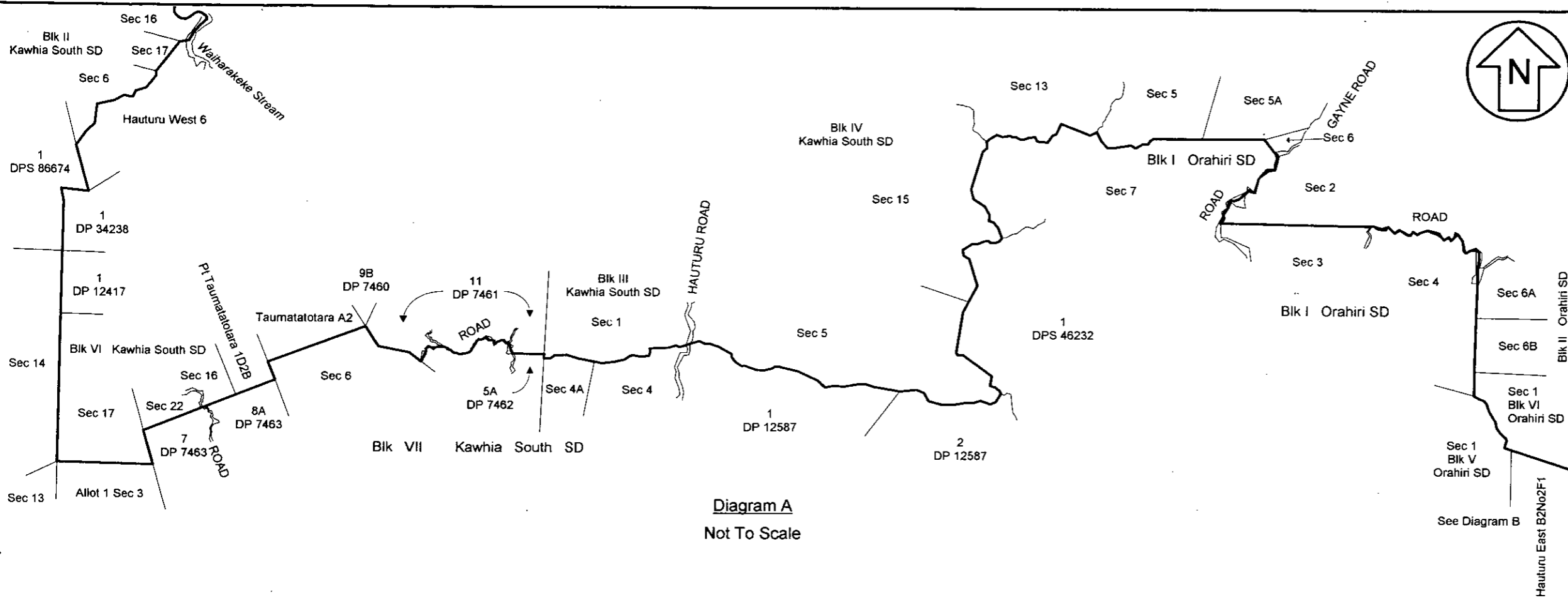


Diagram A
Not To Scale

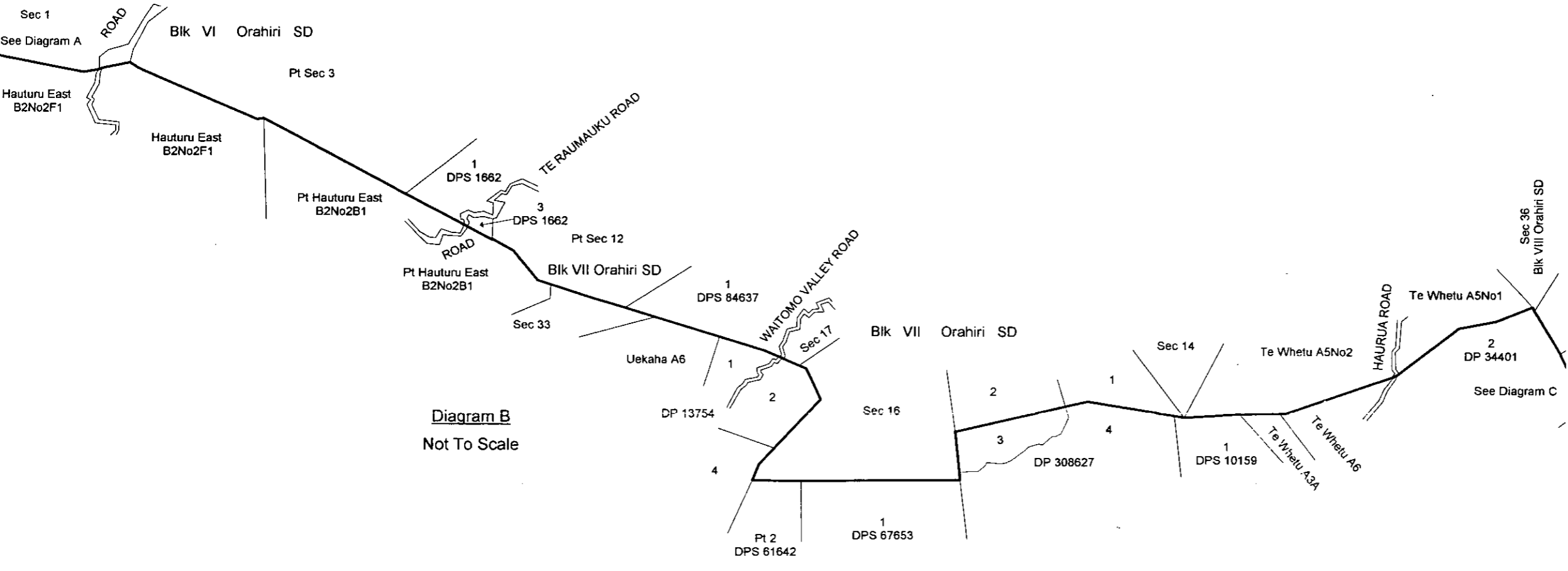


Diagram B
Not To Scale

Approvals

I, _____
Registered Surveyor and holder of an annual practising certificate (or who may act as a registered surveyor pursuant to section 25 of the Survey Act 1986) hereby certify that this plan has been made from surveys executed by me or under my directions, that both plan and survey are correct and have been made in accordance with the Survey Regulations 1972 or any regulations made in substitution thereof.

Dated at _____ this _____ day of _____
of _____ Signature

Field Book _____ p. Traverse Book _____ p.
Reference Plans _____

Examined _____ Correct

Approved as to Gazettal Purposes
by Land Information NZ

Deposited this _____ day of _____
for Registrar-General of Land

LAND DISTRICT SOUTH AUCKLAND AND TARANAKI

**DIAGRAM SHEET 1 OF 5
WAITOMO RURAL WARD**

TERRITORIAL AUTHORITY: WAITOMO DISTRICT

Prepared By Sinclair Knight Merz

Scale Not To Scale

Date July 2004

File WR01954
Received 1/10/2004
Instructions

SO 335335



Approvals

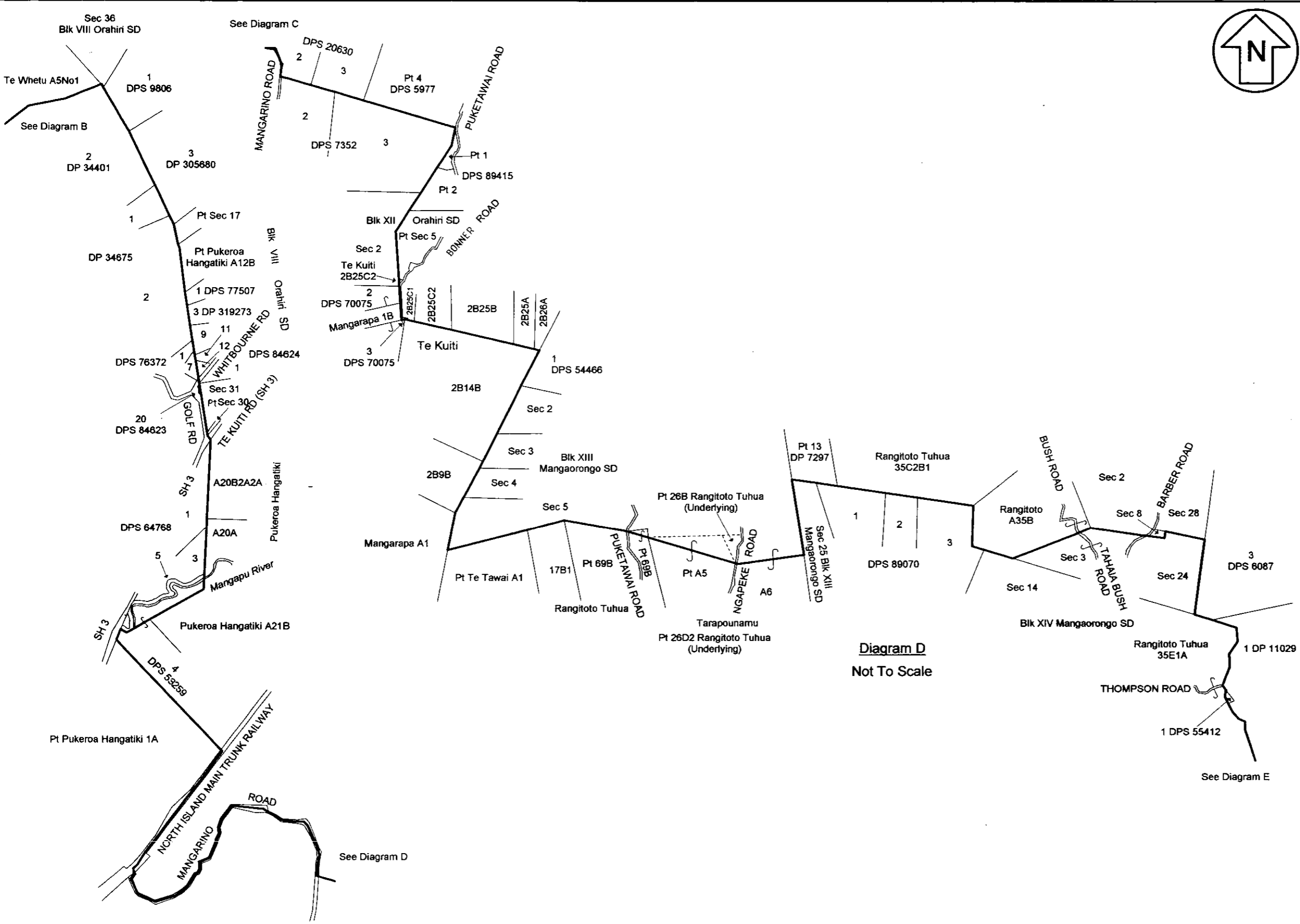


Diagram C
Not To Scale

Diagram D
Not To Scale

See Diagram E

I, _____
Registered Surveyor and holder of an annual practising certificate (or who may act as a registered surveyor pursuant to section 25 of the Survey Act 1986) hereby certify that this plan has been made from surveys executed by me or under my directions, that both plan and survey are correct and have been made in accordance with the Survey Regulations 1972 or any regulations made in substitution thereof.
Dated at _____ this _____ day
of _____ Signature

Field Book _____ p. Traverse Book _____ p.
Reference Plans

Examined _____ Correct

Approved as to Gazettal Purposes
by Land Information NZ
_____ 5 / 10 / 2004

Deposited this _____ day of _____
for Registrar-General of Land

File WR01954
Received _____ 1 / 10 / 2004
Instructions SO 335335

LAND DISTRICT SOUTH AUCKLAND AND TARANAKI

**DIAGRAM SHEET 2 OF 5
WAITOMO RURAL WARD**

TERRITORIAL AUTHORITY: WAITOMO DISTRICT
Prepared By Sinclair Knight Merz
Scale Not To Scale Date July 2004

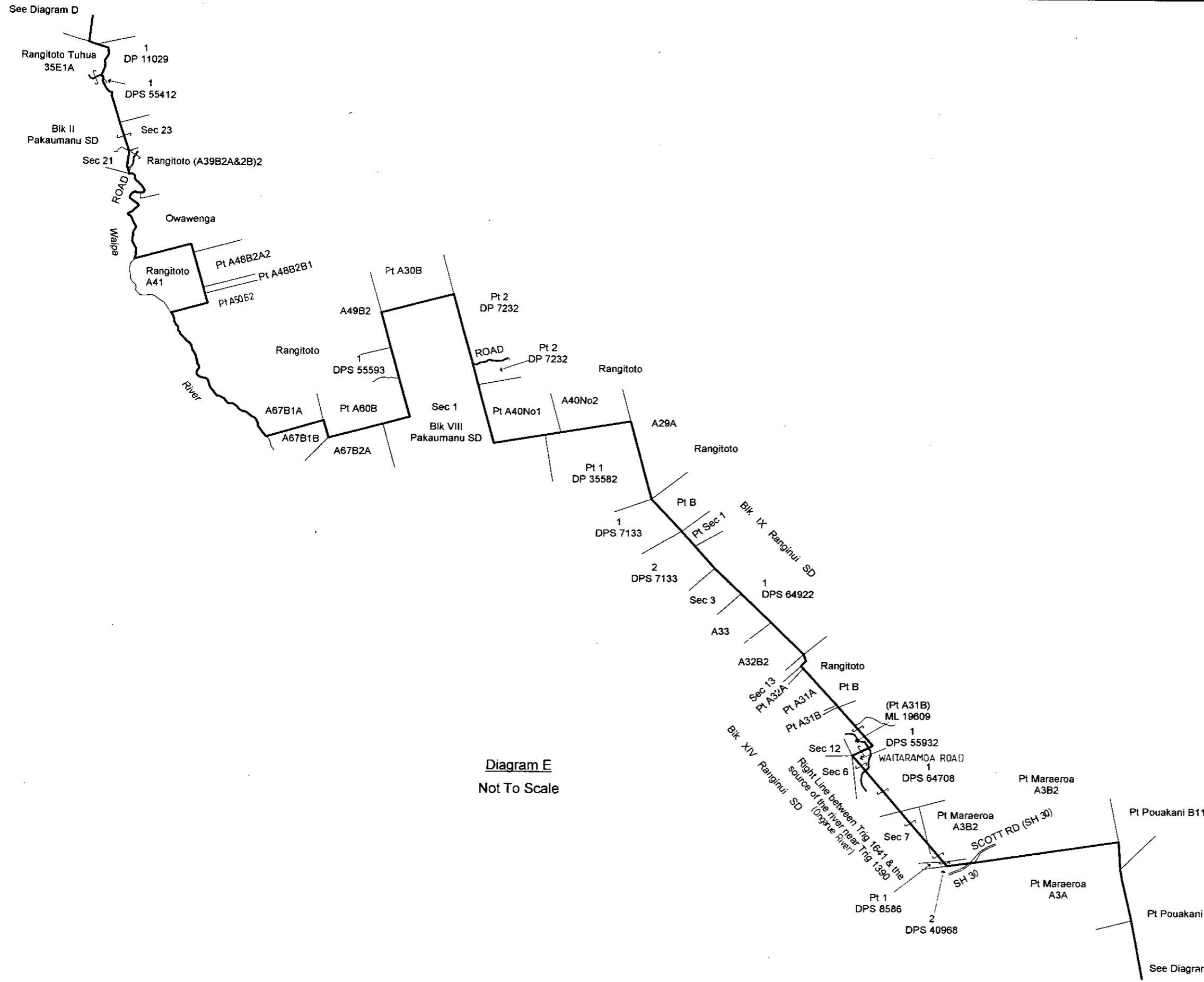


Diagram E
Not To Scale



Approvals

I, _____ Registered Surveyor and holder of an annual practising certificate (or who may act as a registered surveyor pursuant to section 25 of the Survey Act 1986) hereby certify that this plan has been made from surveys executed by me or under my directions, that both plan and survey are correct and have been made in accordance with the Survey Regulations 1972 or any regulations made in substitution thereof.
Dated at _____ this _____ day
of _____ Signature _____

Field Book _____ p. Traverse Book _____ p.
Reference Plans _____

Examined _____ Correct _____

Approved as to Gazettal Purposes
by Land Information NZ
_____ 5 / 10 / 2004

Deposited this _____ day of _____

_____ for Registrar-General of Land

File WR01954
Received _____ 5/10/2004
Instructions _____

SO 335335

SHEET 4 OF 6 SHEETS

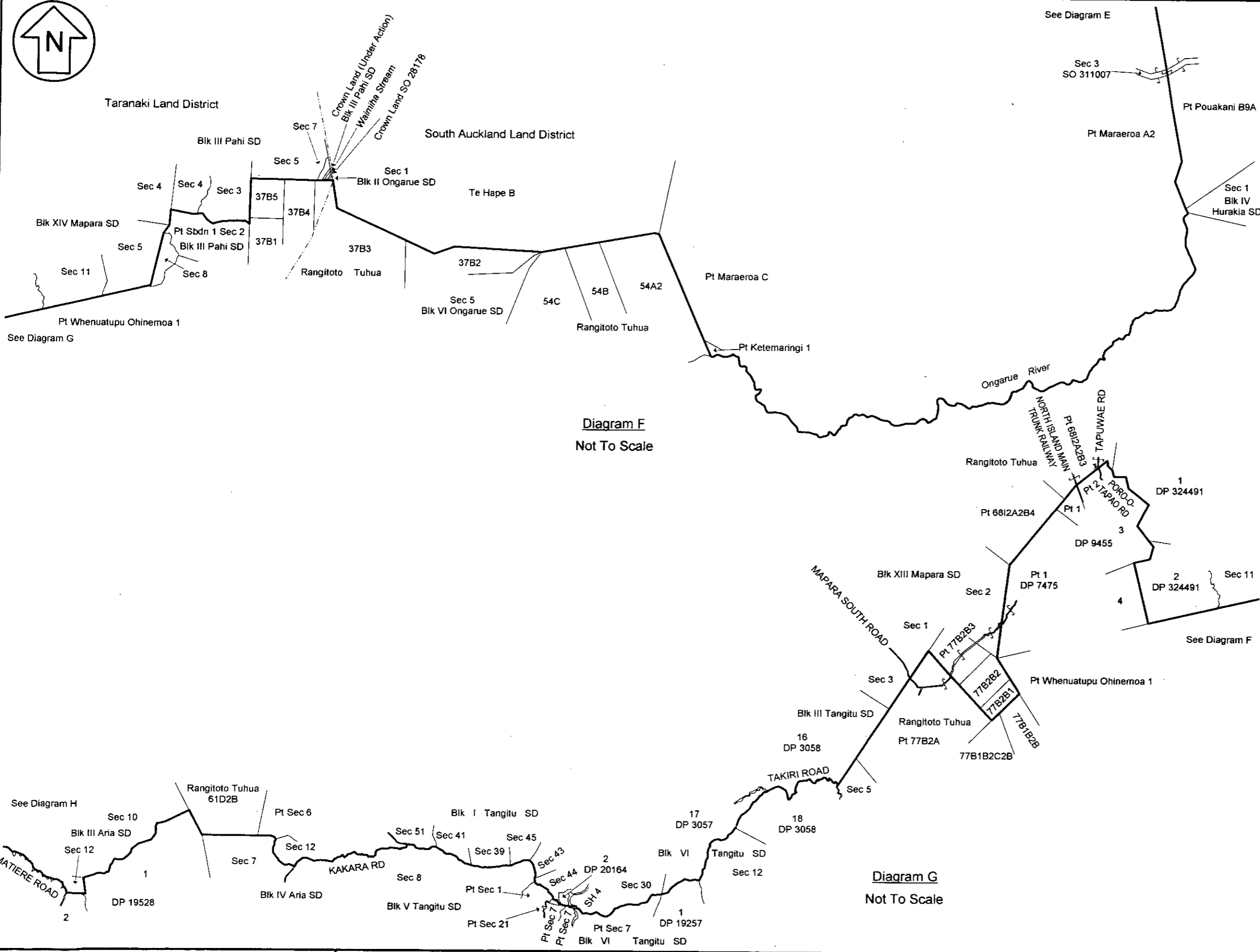


Diagram F
Not To Scale

Diagram G
Not To Scale

Approvals

See Diagram E

Sec 3 SO 311007

Pt Pouakani B9A

Pt Maraeroa A2

Sec 1 Blk IV Hurakia SD

Pt Whenuatupu Ohinemoa 1

See Diagram G

See Diagram F

I, _____
Registered Surveyor and holder of an annual practising certificate (or who may act as a registered surveyor pursuant to section 25 of the Survey Act 1986) hereby certify that this plan has been made from surveys executed by me or under my directions, that both plan and survey are correct and have been made in accordance with the Survey Regulations 1972 or any regulations made in substitution thereof.

Dated at _____ this _____ day
of _____ Signature _____

Field Book p. _____ Traverse Book p. _____
Reference Plans

Examined _____ Correct _____

Approved as to Gazettal Purposes
by Land Information NZ

5/10/2004

Deposited this _____ day of _____
for Registrar-General of Land

LAND DISTRICT SOUTH AUCKLAND AND TARANAKI

**DIAGRAM SHEET 4 OF 5
WAITOMO RURAL WARD**

TERRITORIAL AUTHORITY: WAITOMO DISTRICT

Prepared By Sinclair Knight Merz

Scale Not To Scale

Date July 2004

File WR01954
Received 1/10/2004
Instructions

SO 335335

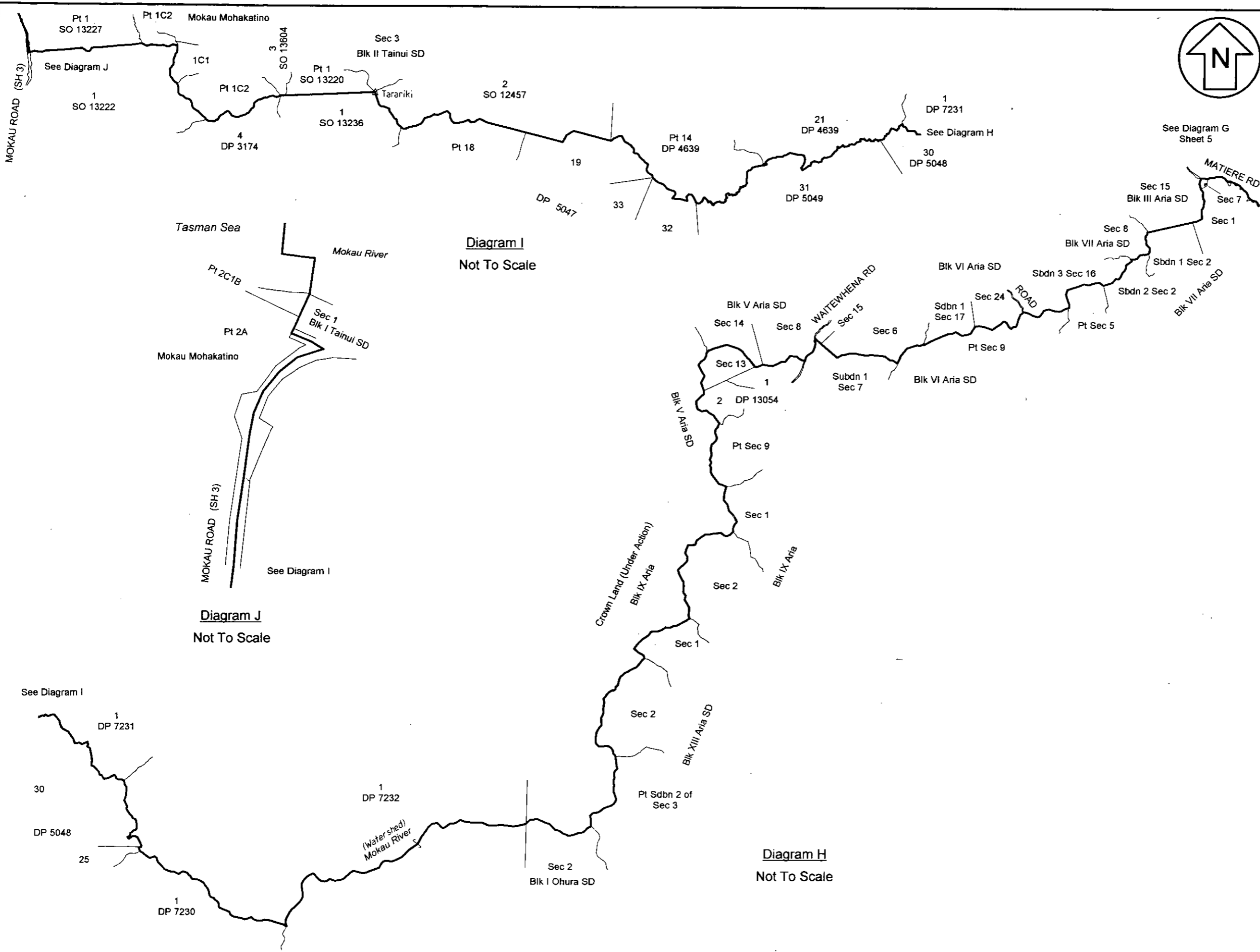


Diagram I
Not To Scale

Diagram J
Not To Scale

Diagram H
Not To Scale

Approvals

I, *[Signature]*
Registered Surveyor and holder of an annual practising certificate (or who may act as a registered surveyor pursuant to section 25 of the Survey Act 1986) hereby certify that this plan has been made from surveys executed by me or under my directions, that both plan and survey are correct and have been made in accordance with the Survey Regulations 1972 or any regulations made in substitution thereof.
Dated at _____ this _____ day
of _____ Signature

Field Book _____ p. Traverse Book _____ p.
Reference Plans
Examined _____ Correct

Approved as to Gazettal Purposes
by Land Information NZ
5 / 10 / 2004

Deposited this _____ day of _____
for Registrar-General of Land

LAND DISTRICT SOUTH AUCKLAND AND TARANAKI

**DIAGRAM SHEET 5 OF 5
WAITOMO RURAL WARD**

TERRITORIAL AUTHORITY: WAITOMO DISTRICT

Prepared By Sinclair Knight Merz

Scale Not To Scale

Date July 2004

File WR01954
Received 1/10/2004
Instructions

SO 335335