

- Notes:
1. Coordinates are in terms of New Zealand Transverse Mercator 2000 (NZTM).
 2. The seaward boundary of the Wards follow Mean Low Water Springs but cross the mouths of all rivers, streams, inlets and estuaries except where shown otherwise.
 3. All adjacent islands and islets are included in the Wards.
 4. Where a boundary is shown along a river or road it follows the middle line of the river or legal road unless otherwise shown.

Land District: South Auckland

WAIPA DISTRICT MAUNGATAUTARI GENERAL WARD

TERRITORIAL AUTHORITY: Waipa District
 Compiled by Jacobs New Zealand Limited
 Scale 1:150,000 at A3 Date: May 2022

LG-017-2022-W-5
 Sheet 1 of 2

File IZ049800

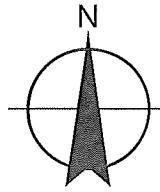


Diagram A
Not to scale

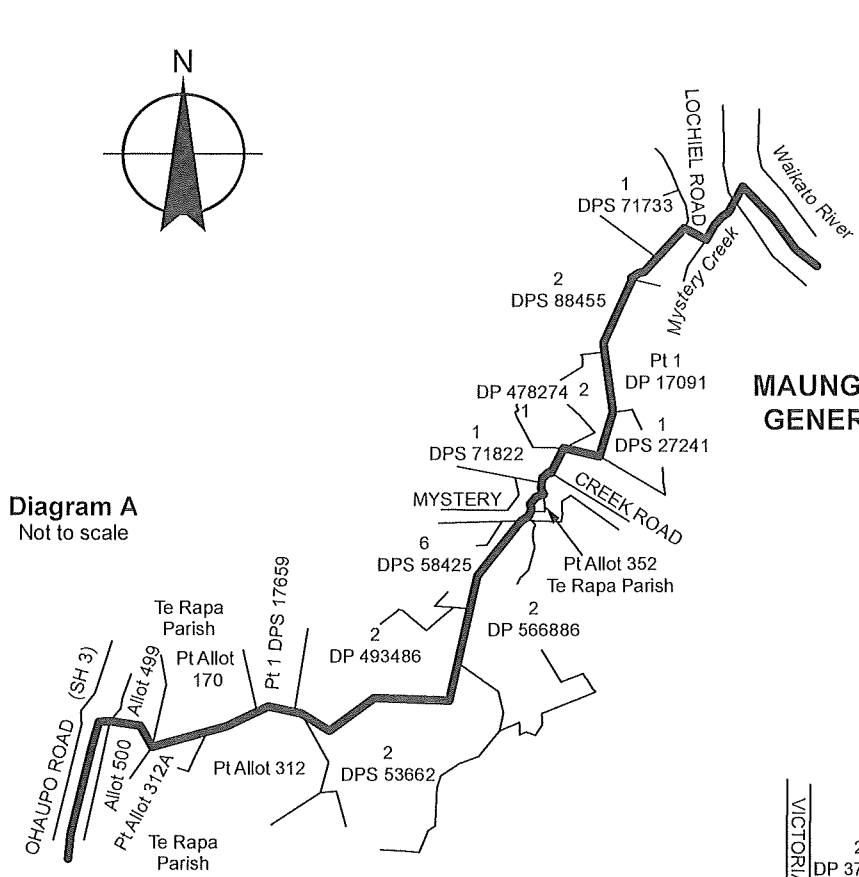
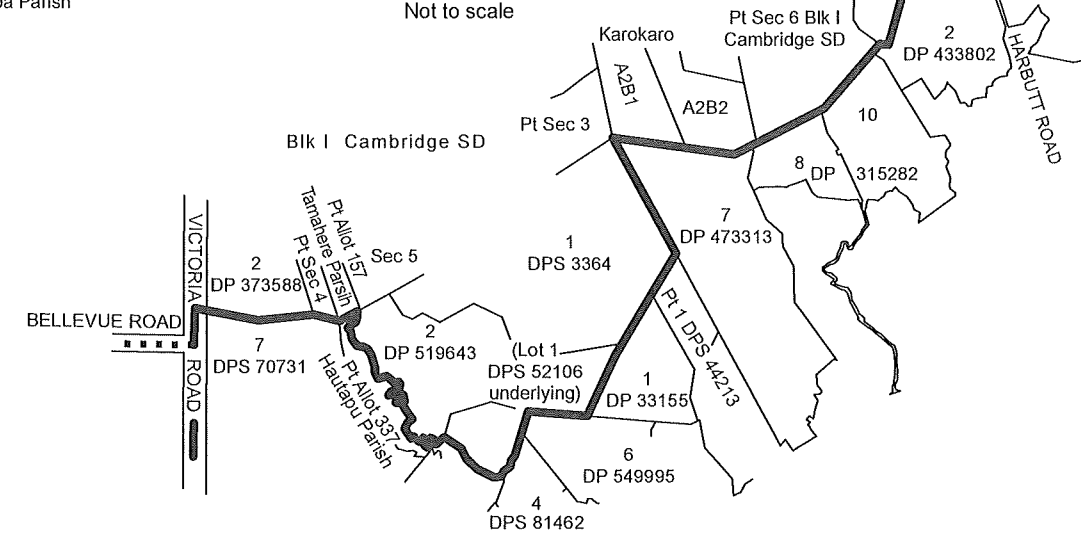
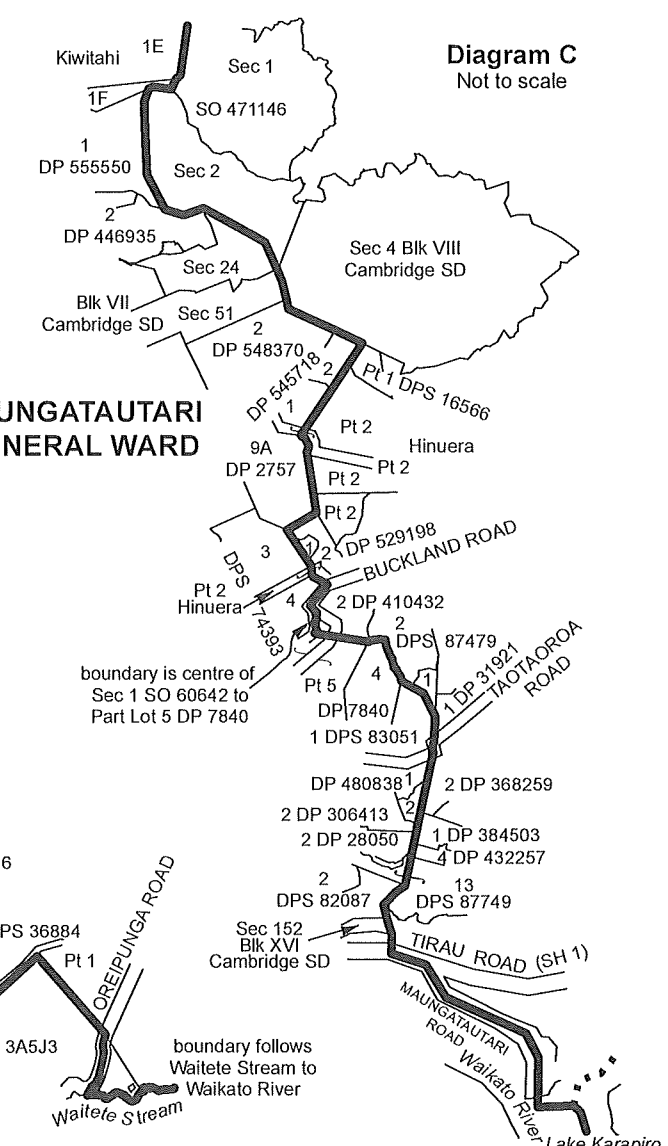


Diagram B
Not to scale



MAUNGATAUTARI GENERAL WARD

Diagram C
Not to scale



MAUNGATAUTARI GENERAL WARD

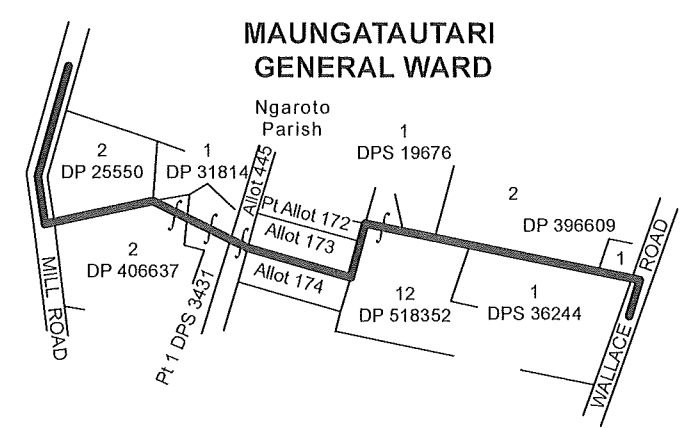


Diagram E
Not to scale

MAUNGATAUTARI GENERAL WARD

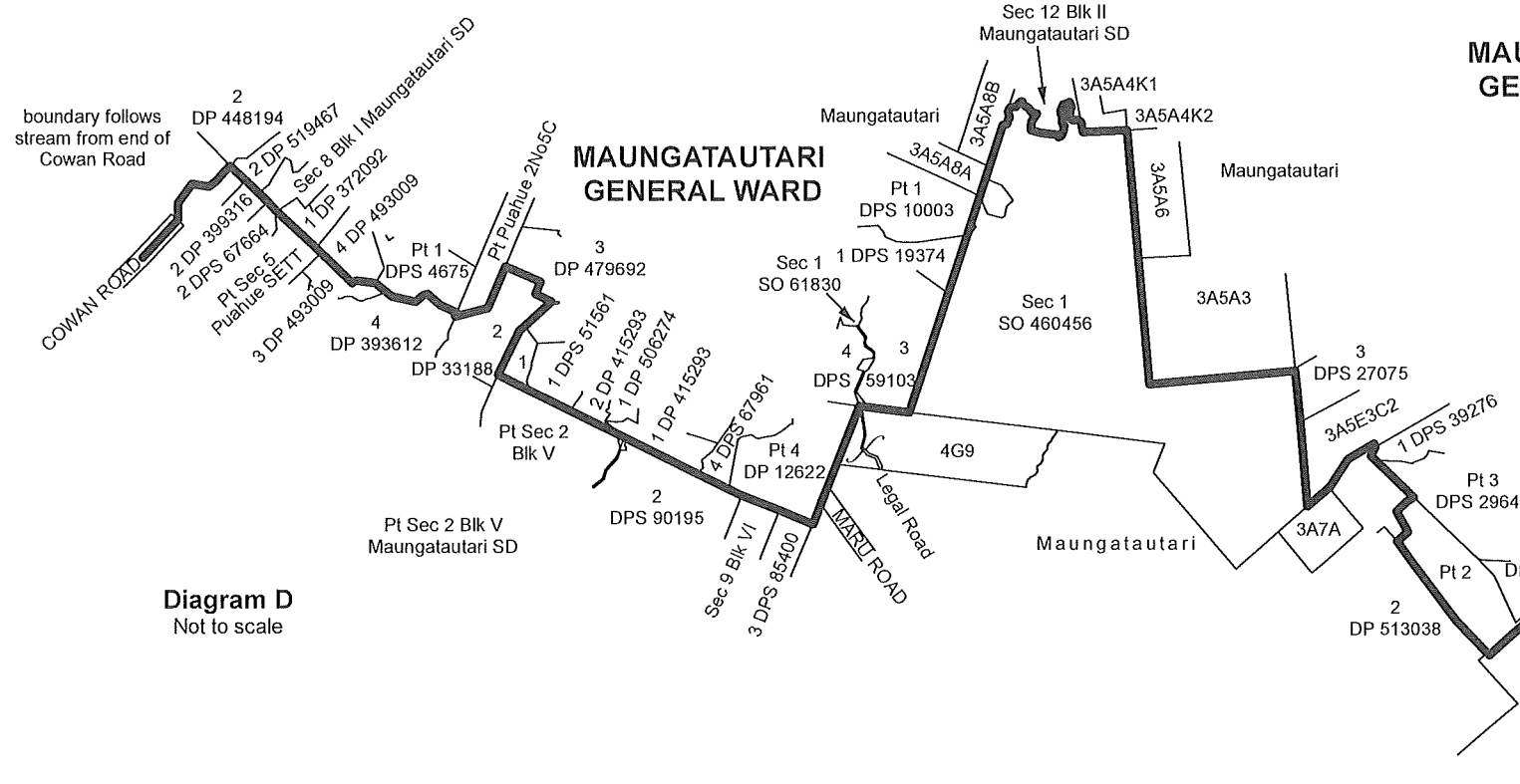


Diagram D
Not to scale

WAIPA DISTRICT MAUNGATAUTARI GENERAL WARD

TERRITORIAL AUTHORITY: Waipa District
Compiled by Jacobs New Zealand Limited
Not to scale
Date: May 2022

LG-017-2022-W-5
Sheet 2 of 2

File IZ049800