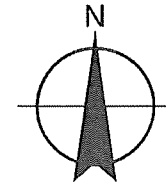
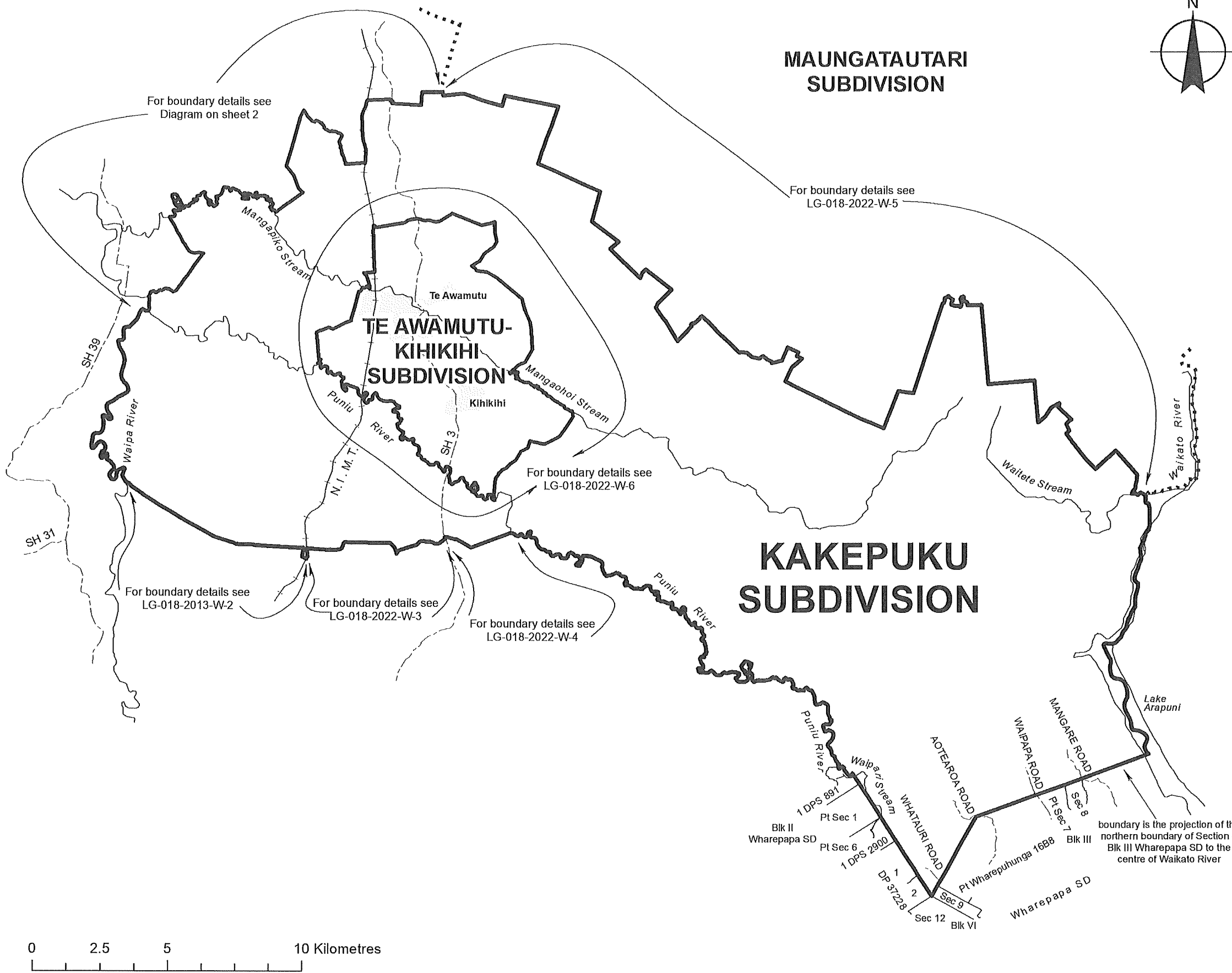


**MAUNGATAUTARI
SUBDIVISION**



Notes:

1. Coordinates are in terms of New Zealand Transverse Mercator 2000 (NZTM).
2. The seaward boundary of the Wards follow Mean Low Water Springs but cross the mouths of all rivers, streams, inlets and estuaries except where shown otherwise.
3. All adjacent islands and islets are included in the Wards.
4. Where a boundary is shown along a river or road it follows the middle line of the river or legal road unless otherwise shown.



Land District: South Auckland

**WAIPA DISTRICT
KAKEPUKU SUBDIVISION**

TERRITORIAL AUTHORITY: Waipa District

Compiled by Jacobs New Zealand Limited

Scale 1:150,000 at A3

Date: April 2022

LG-017-2022-S-1

Sheet 1 of 2

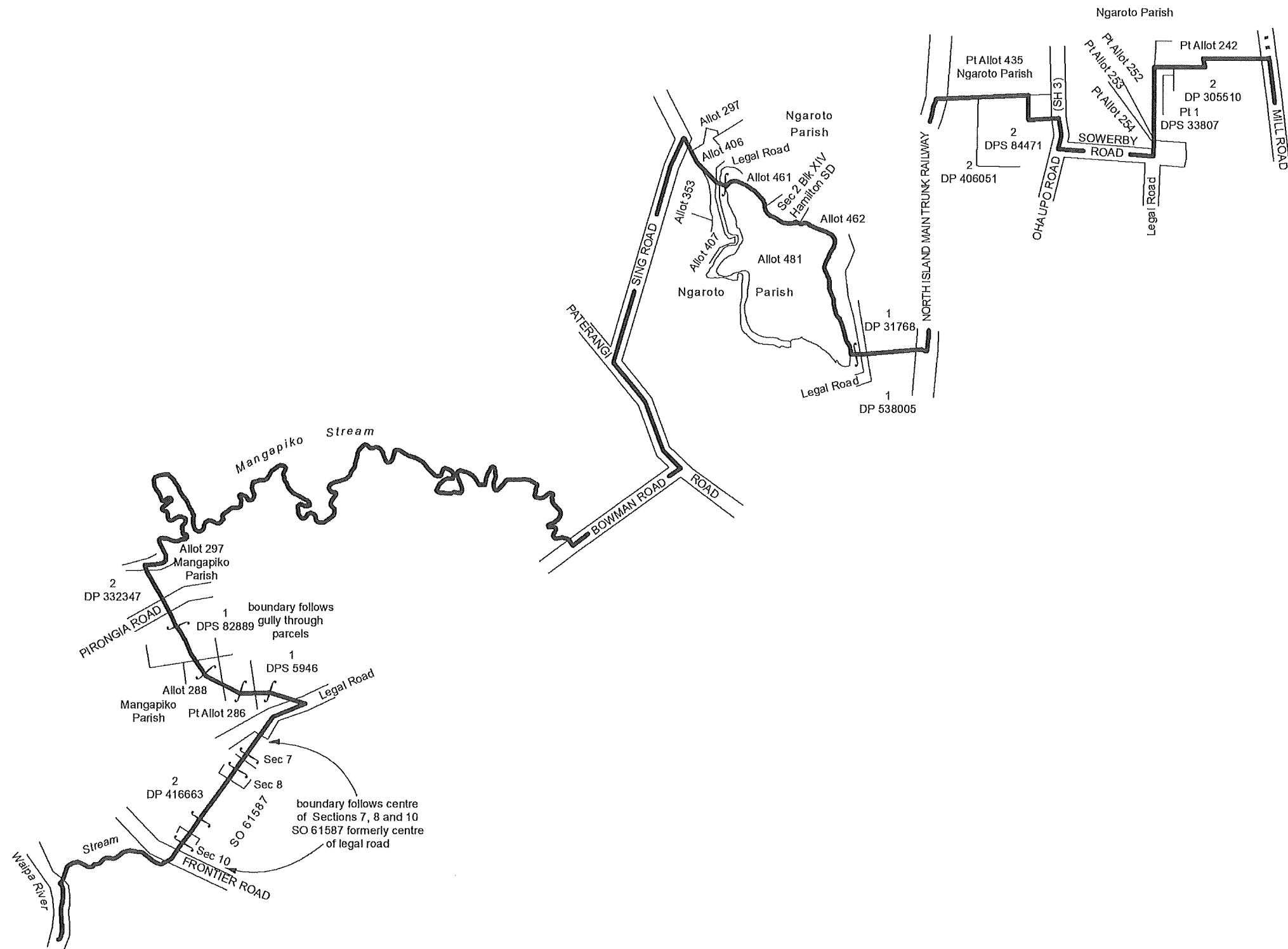
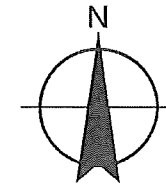


Diagram A
Not to scale

Land District: South Auckland

WAIPA DISTRICT KAKEPUKU SUBDIVISION

TERRITORIAL AUTHORITY: Waipa District

Compiled by Jacobs New Zealand Limited

Not to scale

Date: April 2022

LG-017-2022-S-1

Sheet 2 of 2