
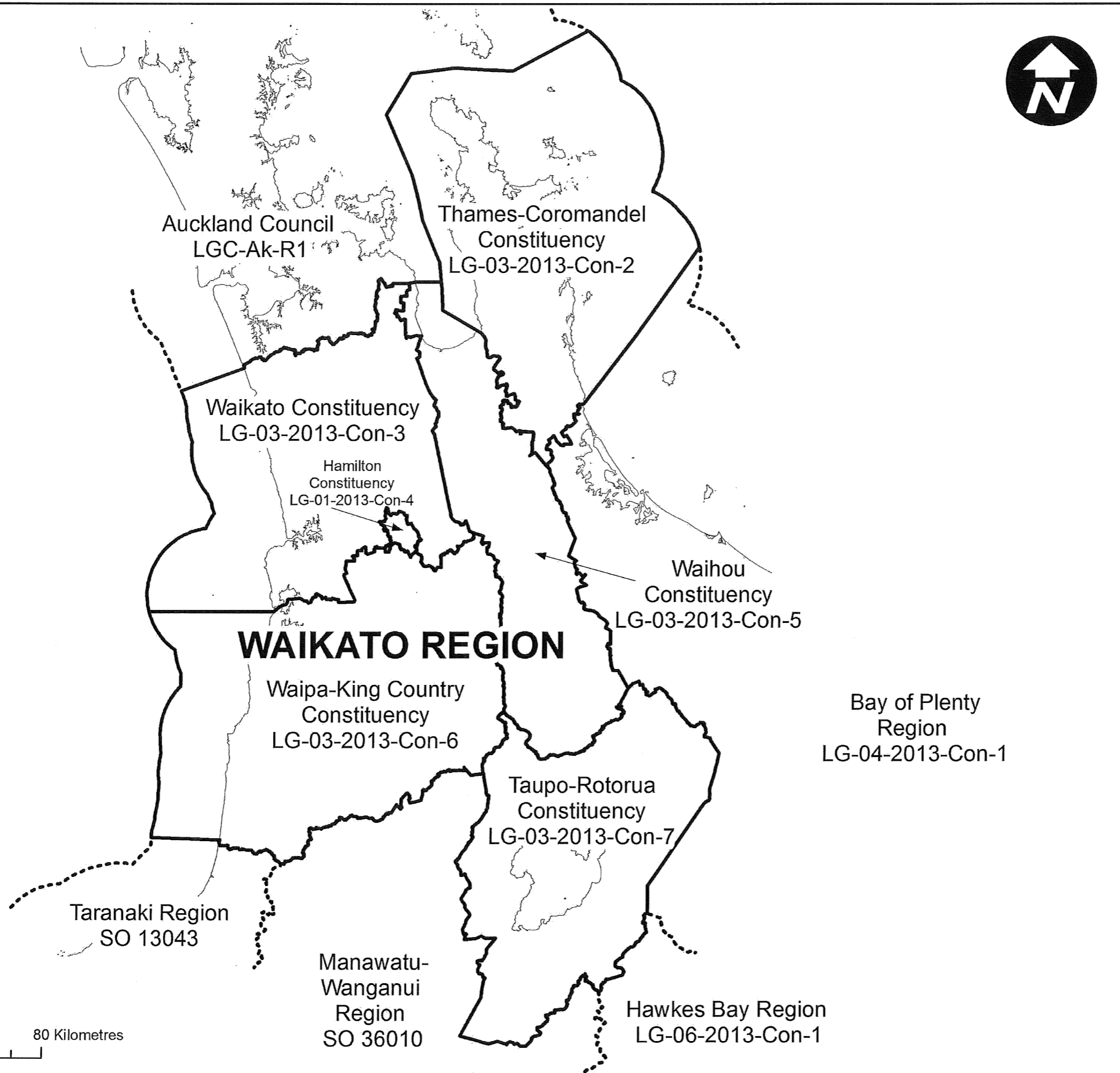




Notes:

- 1. Coordinates are in terms of New Zealand Transverse Mercator 2000 (NZTM).
- 2. The seaward boundary is the outer limits of the Territorial Sea as defined by Section 3 of the Territorial Sea and Exclusive Economic Zone Act 1977.



Land District: South Auckland - North Auckland - Taranaki - Wellington

WAIKATO REGION AND CONSTITUENCIES

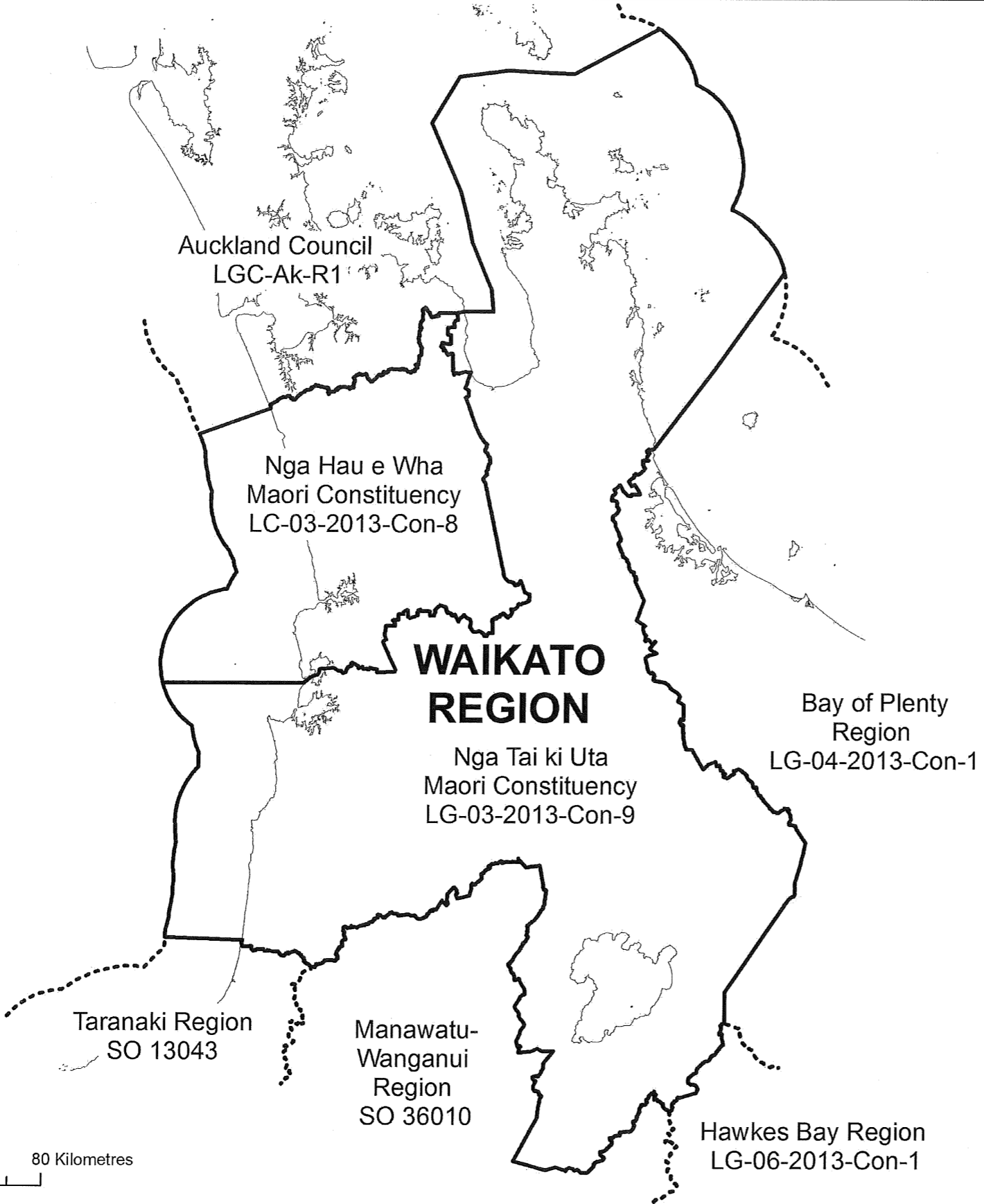
TERRITORIAL AUTHORITY: Thames-Coromandel, Hauraki, Waikato, Hamilton, Matamata-Piako, Waipa, Otorohanga, South Waikato, Rotorua, Waitomo, Taupo Districts
 Compiled by Sinclair Knight Merz Ltd
 Scale: 1:1,400,000 at A3 Date June 2013

LG-03-2013-Con-1
Sheet 1 of 2



Notes:

- 1. Coordinates are in terms of New Zealand Transverse Mercator 2000 (NZTM).
- 2. The seaward boundary is the outer limits of the Territorial Sea as defined by Section 3 of the Territorial Sea and Exclusive Economic Zone Act 1977.



Land District: South Auckland -
North Auckland - Taranaki - Wellington

WAIKATO REGION AND CONSTITUENCIES

TERRITORIAL AUTHORITY: Thames-Coromandel,
Hauraki, Waikato, Hamilton, Matamata-Piako, Waipa,
Otorohanga, South Waikato, Rotorua, Waitomo,
Taupo Districts
Compiled by Sinclair Knight Merz Ltd
Scale: 1:1,400,000 at A3 Date June 2013

LG-03-2013-Con-1
Sheet 2 of 2