

- Notes:
1. Coordinates are in terms of New Zealand Transverse Mercator 2000 (NZTM).
 2. The seaward boundary of the Wards follow Mean Low Water Springs but cross the mouths of all rivers, streams, inlets and estuaries except where shown otherwise.
 3. All adjacent islands and islets are included in the Wards.
 4. Where a boundary is shown along a river or road it follows the middle line of the river or legal road unless otherwise shown.

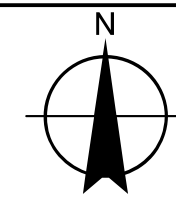
Land District: South Auckland

File IZ049800

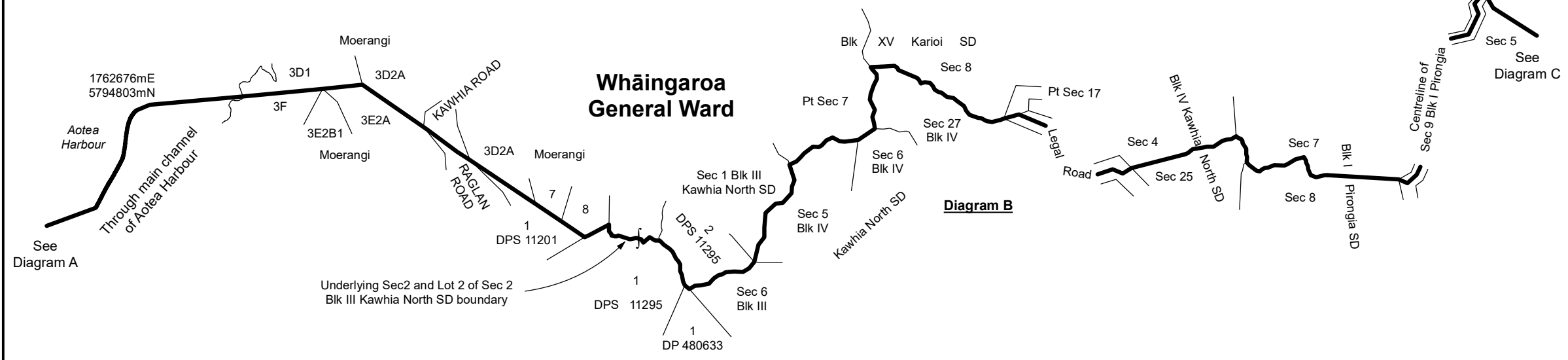
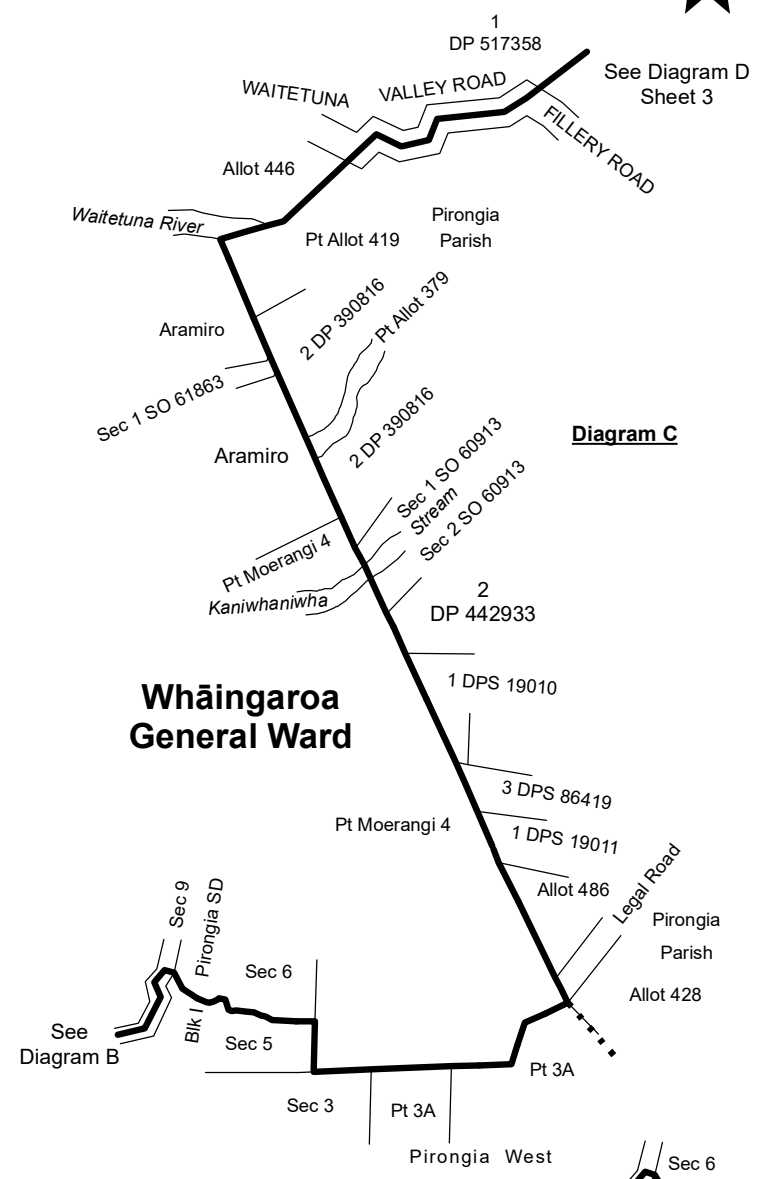
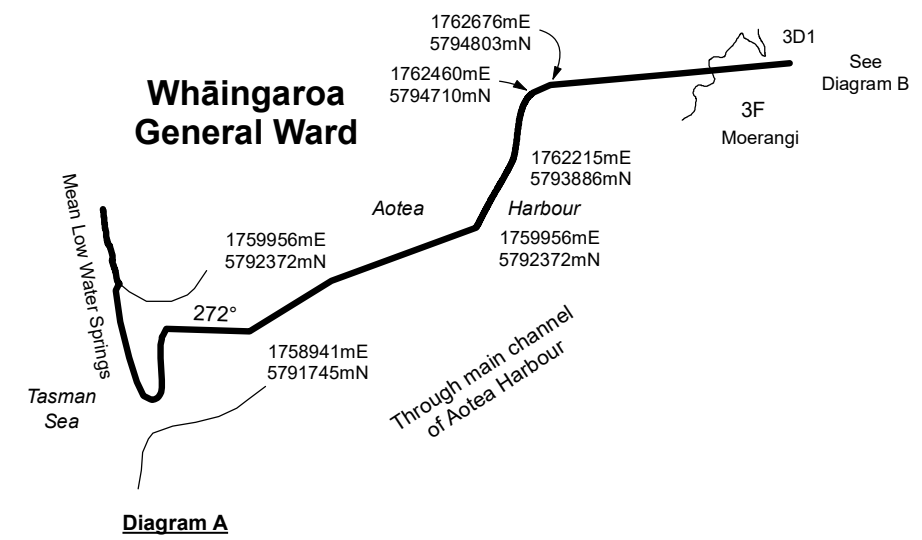
WAIKATO DISTRICT
WHĀINGAROA GENERAL WARD

TERRITORIAL AUTHORITY: Waikato District
 Compiled by Jacobs New Zealand Limited
 Scale 1:150,000 at A3 Date: June 2022

LG-013-2022-W-9
 Sheet 1 of 3



Notes:
 1. Coordinates are in terms of New Zealand Transverse Mercator 2000 (NZTM).

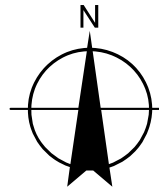


Land District: South Auckland

WAIKATO DISTRICT WHĀINGAROA GENERAL WARD

TERRITORIAL AUTHORITY: Waikato District
 Compiled by Jacobs New Zealand Limited
 Not to scale Date: June 2022

LG-013-2022-W-9
 Sheet 2 of 3



Notes:
 1. Coordinates are in terms of New Zealand Transverse Mercator 2000 (NZTM).

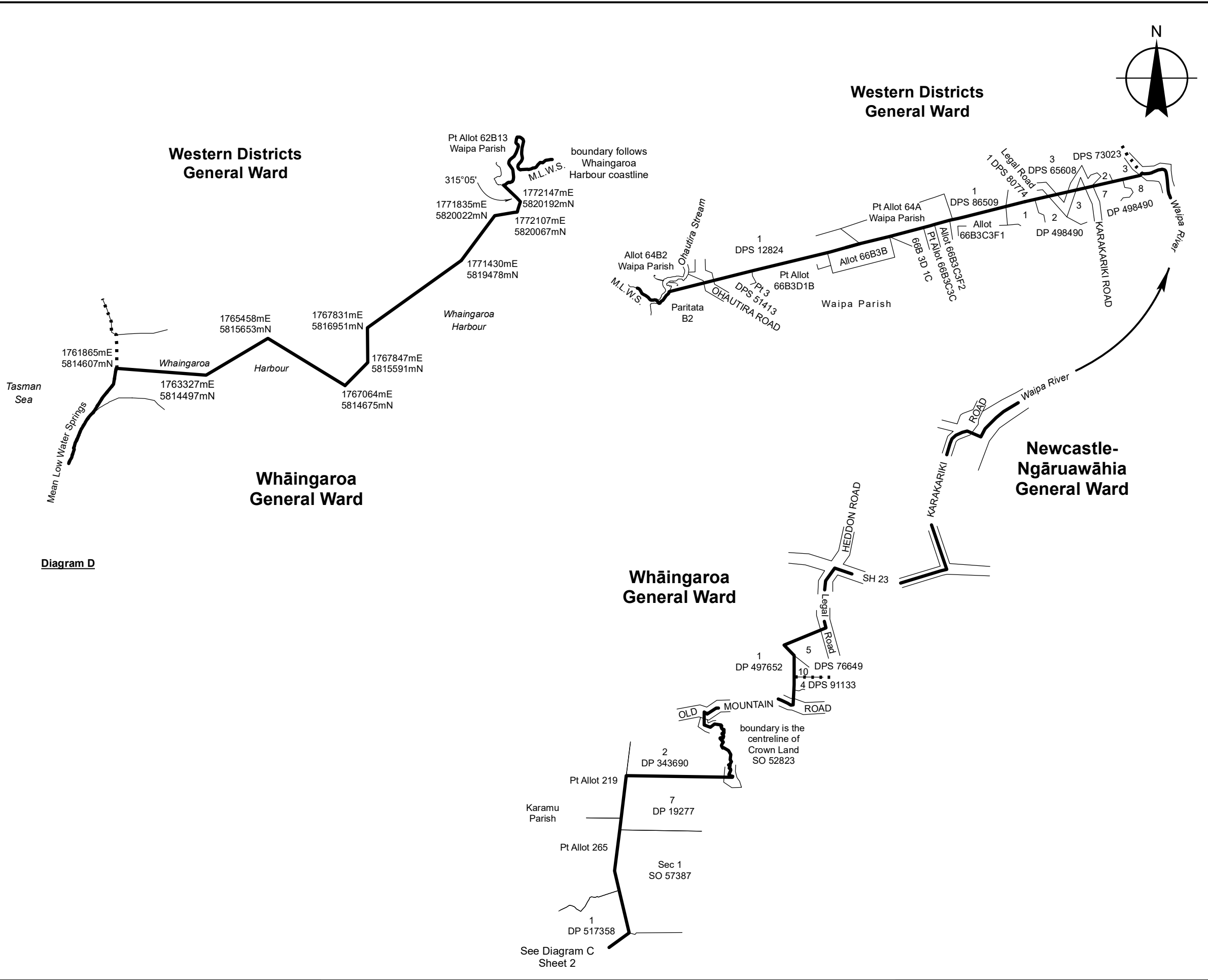


Diagram D

Land District: South Auckland
 File IZ049800

WAIKATO DISTRICT WHĀINGAROA GENERAL WARD

TERRITORIAL AUTHORITY: Waikato District
 Compiled by Jacobs New Zealand Limited
 Not to scale Date: June 2022

LG-013-2022-W-9
 Sheet 3 of 3