

Waerenga-Whitikahu
General Ward
LG-013-2022-W-5

Newcastle-Ngāruawāhia
General Ward
LG-013-2022-W-7

East
General Ward
LG-016-2013-W-3

West
General Ward
LG-016-2013-W-2

Pirongia-Kakepuku
General Ward
LG-017-2022-W-3

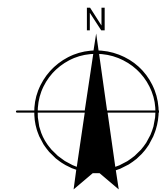
Maungatautari
General Ward
LG-017-2022-W-5

Cambridge
General Ward
LG-017-2022-W-4

Morrinsville
General Ward
SO 58043

Maungatautari
General Ward
LG-017-2022-W-5

TAMAHERE- WOODLANDS GENERAL WARD



Notes:

1. Coordinates are in terms of New Zealand Transverse Mercator 2000 (NZTM).
2. Where a boundary is shown along a river or road it follows the middle line of the river or legal road unless otherwise shown.

For boundary details
see Diagram F
Sheet 3

For boundary details
see LG-013-2022-W-7

Boundary defined by the Local Government
(Waikato District and Hamilton City) Boundary
Alteration Order 2011, Gaz. 2011, p 1738

For boundary details
see Diagram G-H
Sheet 3

For boundary details
see Diagrams A-E
Sheet 2

0 2 4 8 Kilometres

Land District: South Auckland

WAIKATO DISTRICT TAMAHERE-WOODLANDS GENERAL WARD

TERRITORIAL AUTHORITY: Waikato District

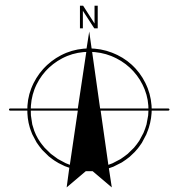
Compiled by Jacobs New Zealand Limited

Scale 1:125,000 at A3

Date: May 2022

LG-013-2022-W-8

Sheet 1 of 3



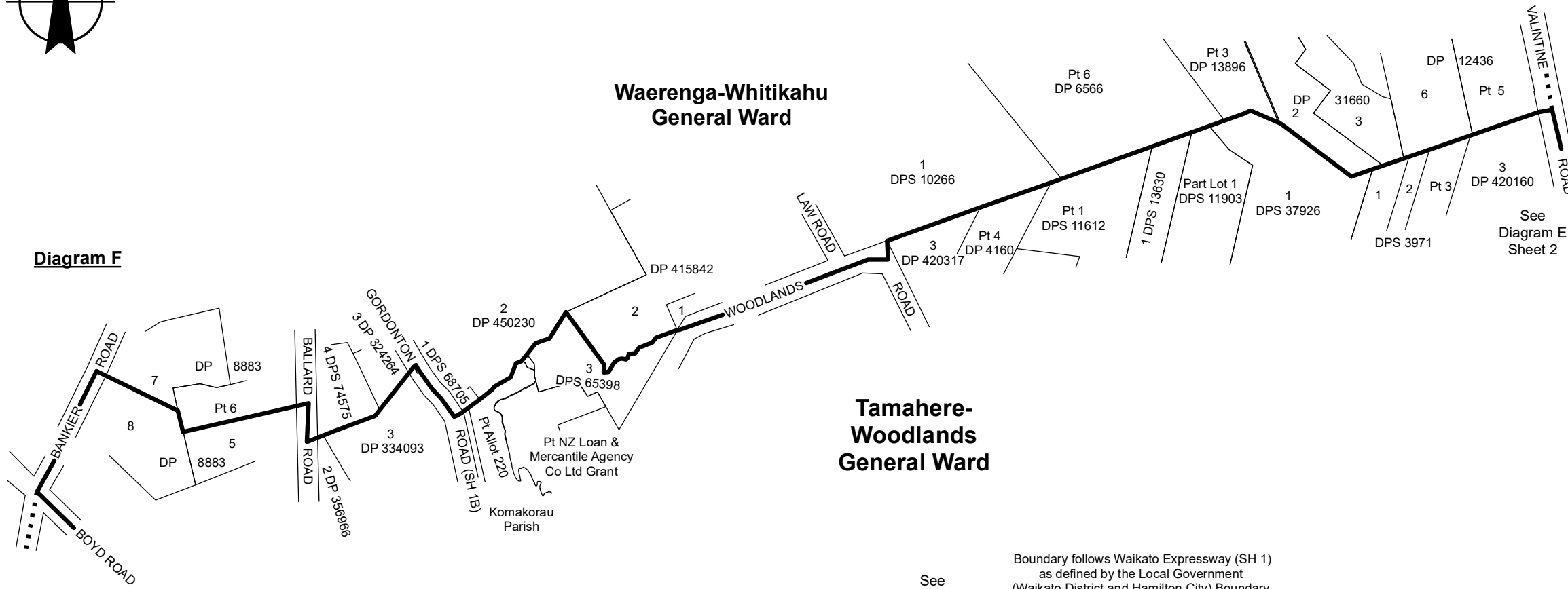
**Waerenga-Whitikahu
General Ward**

**Tamahere-
Woodlands
General Ward**

**Tamahere-
Woodlands
General Ward**

**Tamahere-
Woodlands
General Ward**

Diagram F



See
LG-013-2022-W-7

**Newcastle-
Ngāruawāhia
General Ward**

See
LG-013-2022-W-7

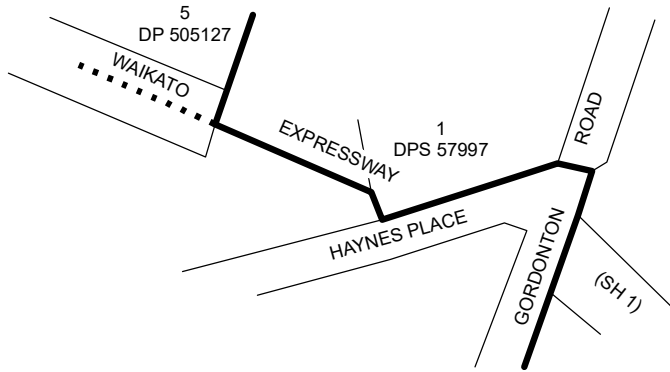


Diagram G

See
Diagram H

See
Diagram G

Boundary follows Waikato Expressway (SH 1)
as defined by the Local Government
(Waikato District and Hamilton City) Boundary
Alteration Order 2011, Gaz. 2011, p 1798

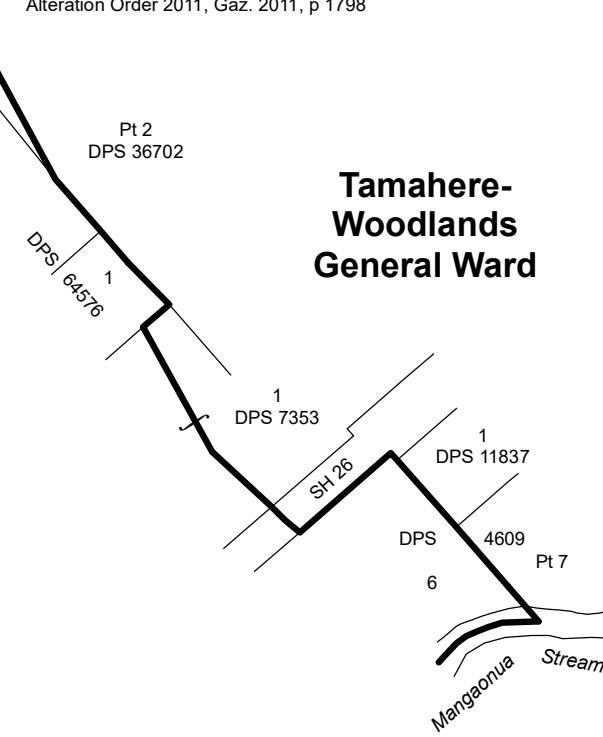


Diagram H

Boundary follows
Mangaonua Stream
to Waikato River