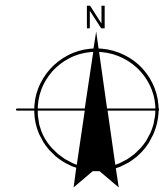
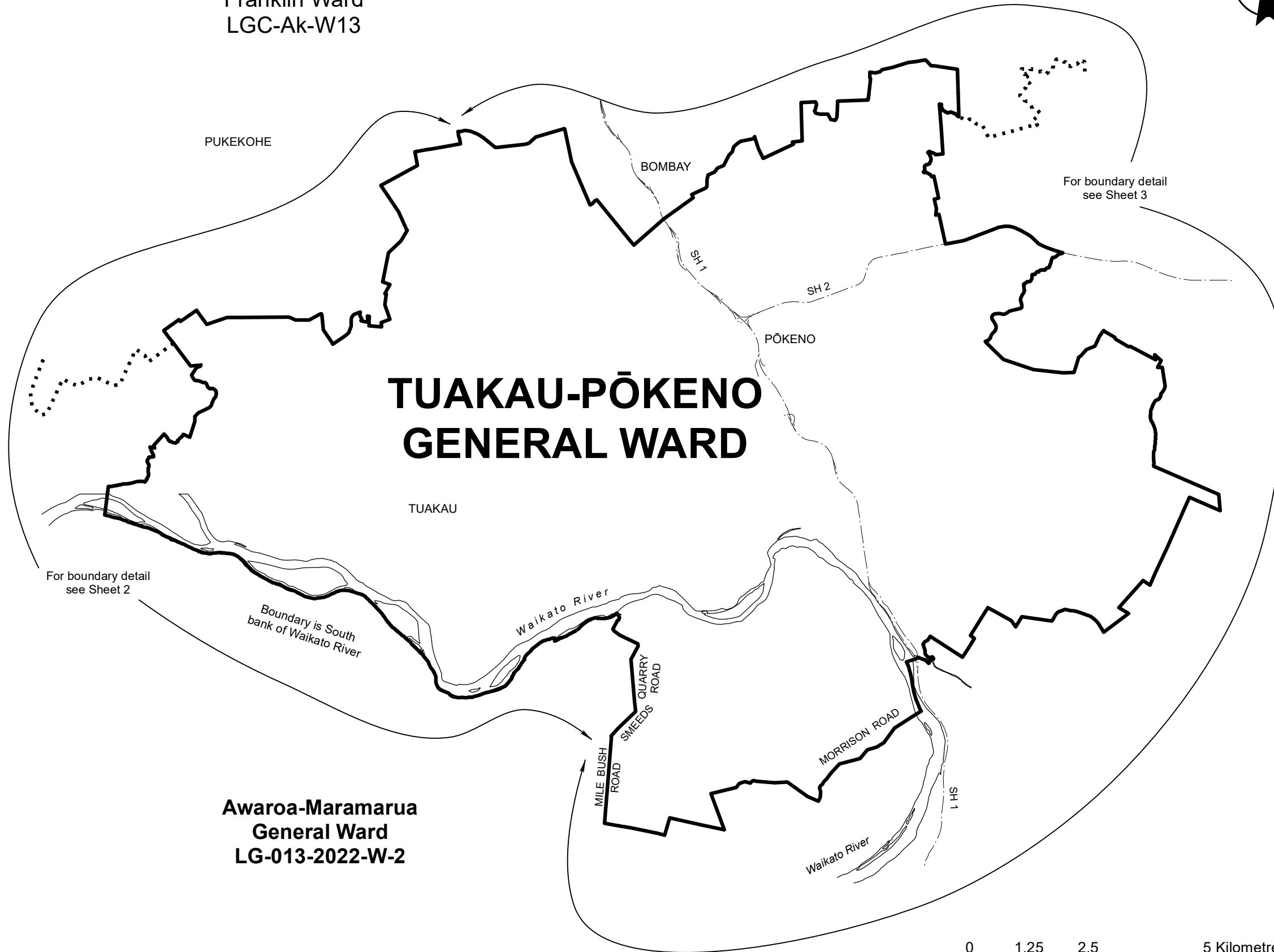


Franklin Ward  
LGC-Ak-W13



Notes:

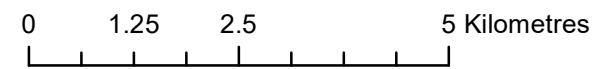
1. Coordinates are in terms of New Zealand Transverse Mercator 2000 (NZTM).
2. The seaward boundary of the Wards follow Mean Low Water Springs but cross the mouths of all rivers, streams, inlets and estuaries except where shown otherwise.
3. All adjacent islands and islets are included in the Wards.
4. Where a boundary is shown along a river or road it follows the middle line of the river or legal road unless otherwise shown.



For boundary detail see Sheet 2

Boundary is South bank of Waikato River

For boundary detail see Sheet 3



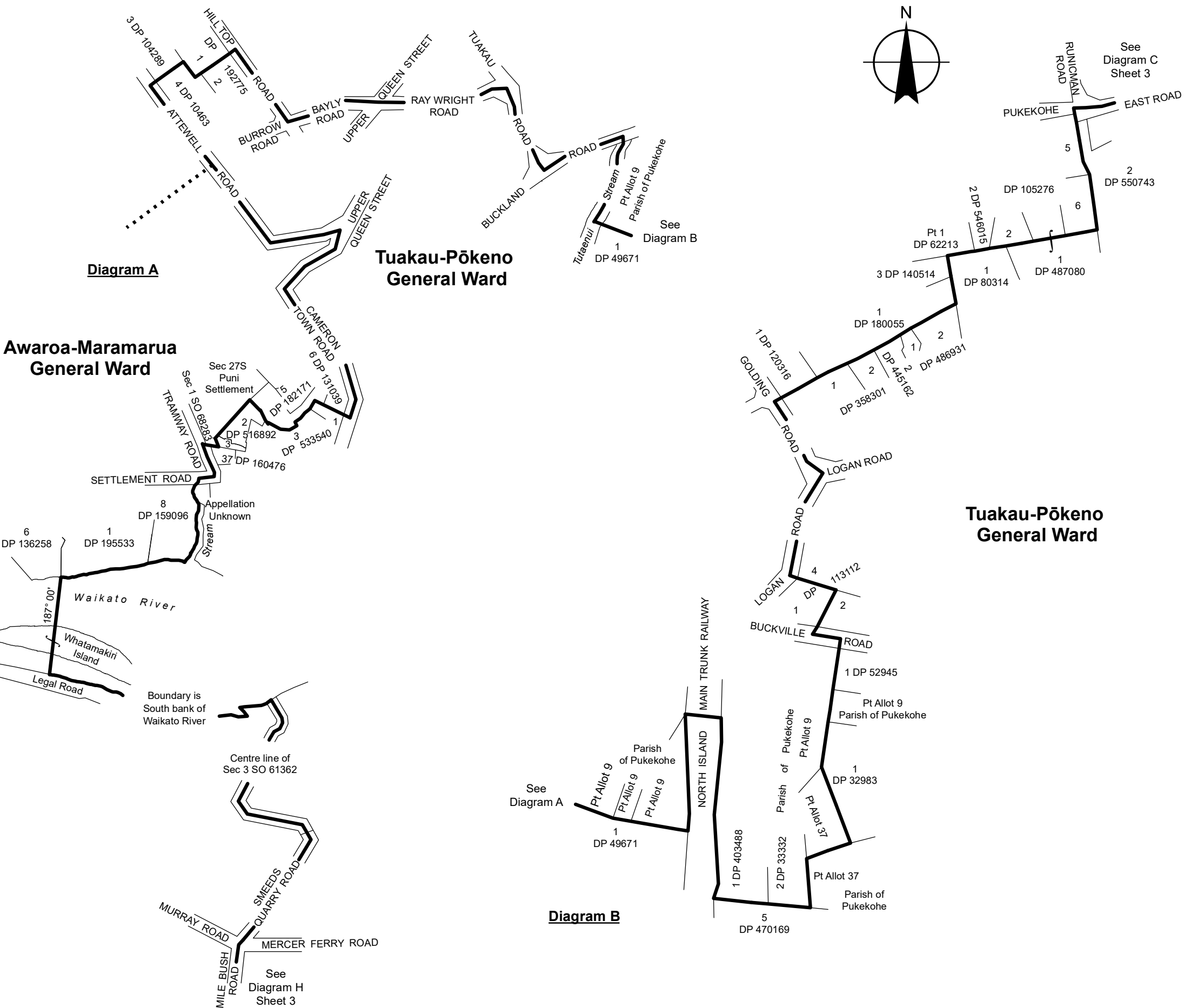
Land District: South Auckland

**WAIKATO DISTRICT**  
**TUAKAU-PŌKENO GENERAL WARD**

TERRITORIAL AUTHORITY: Waikato District  
 Compiled by Jacobs New Zealand Limited  
 Scale 1:90,000 at A3 Date: June 2022

**LG-013-2022-W-3**  
 Sheet 1 of 3

Notes:



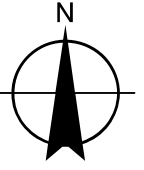
Land District: South Auckland

# WAIKATO DISTRICT

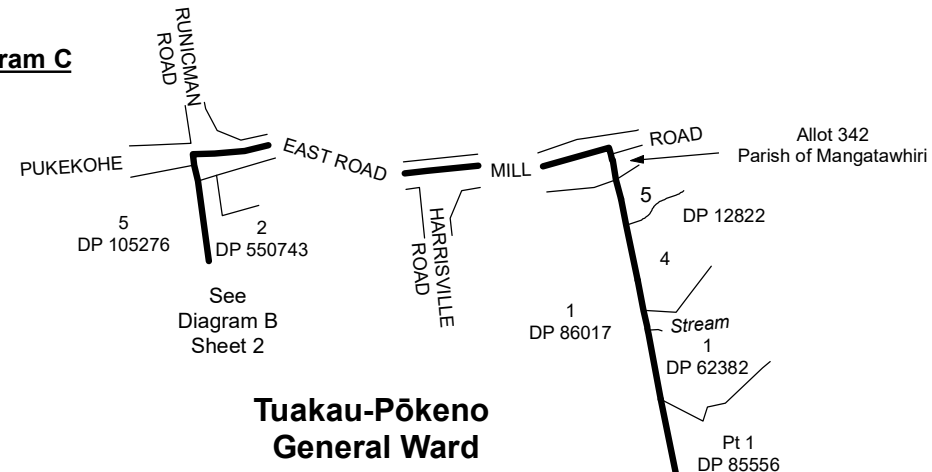
## TUAKAU-PŌKENO GENERAL WARD

TERRITORIAL AUTHORITY: Waikato District  
 Compiled by Jacobs New Zealand Limited  
 Not to Scale Date: June 2022

**LG-013-2022-W-3**  
 Sheet 2 of 3



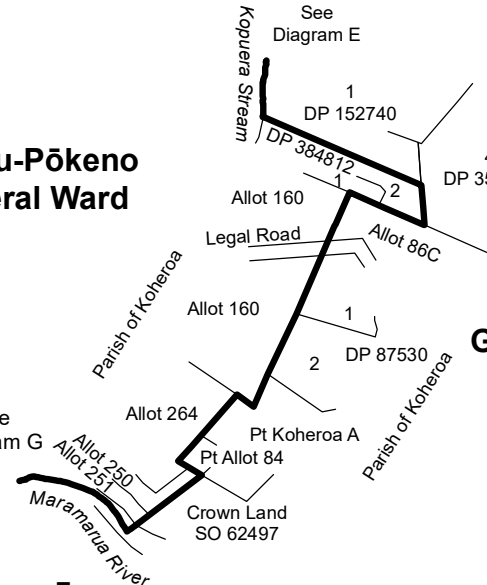
**Diagram C**



**Tuakau-Pōkeno  
General Ward**

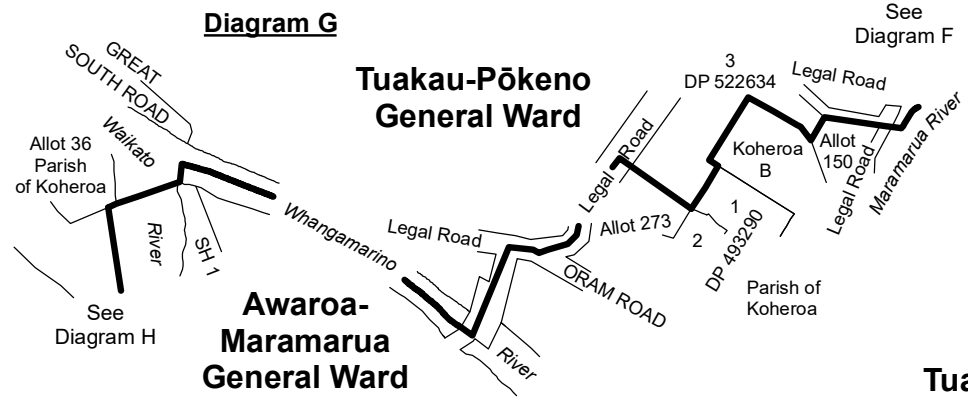
**Tuakau-Pōkeno  
General Ward**

**Diagram F**



**Awaroa-  
Maramarua  
General Ward**

**Diagram G**

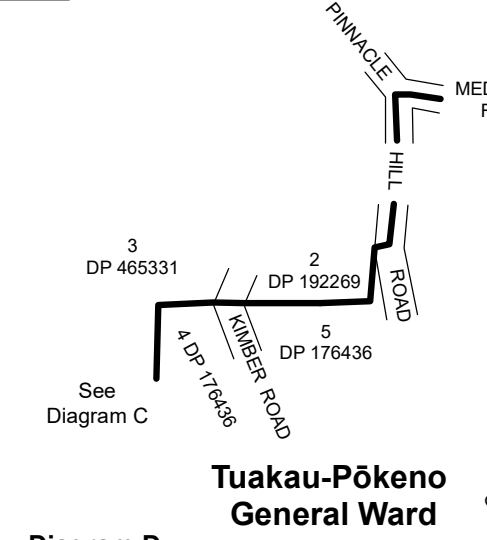


**Tuakau-Pōkeno  
General Ward**

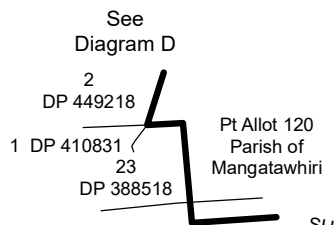
**Awaroa-  
Maramarua  
General Ward**

**Tuakau-Pōkeno  
General Ward**

**Diagram D**



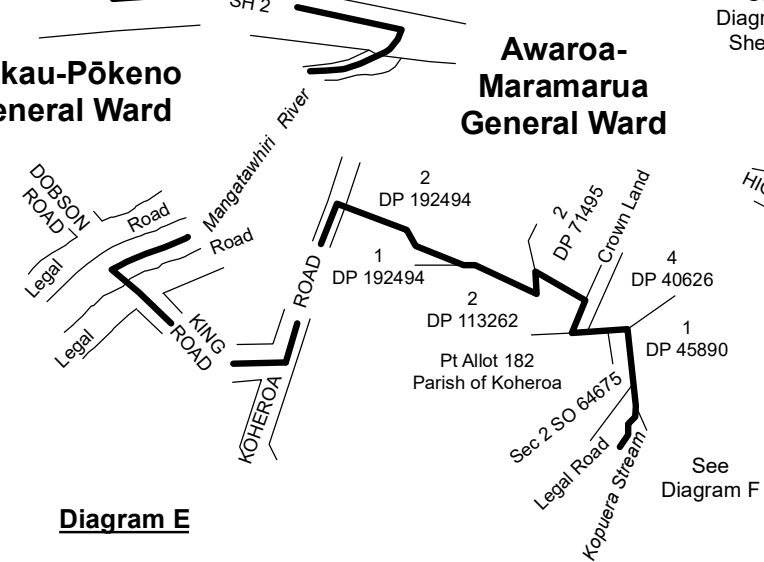
**Tuakau-Pōkeno  
General Ward**



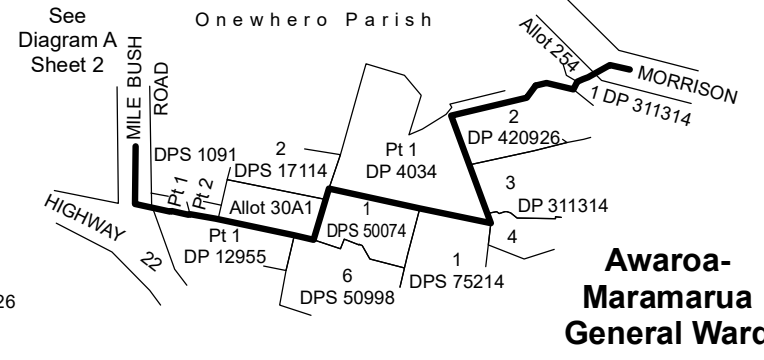
**Tuakau-Pōkeno  
General Ward**

**Awaroa-  
Maramarua  
General Ward**

**Diagram E**



**Awaroa-  
Maramarua  
General Ward**



**Awaroa-  
Maramarua  
General Ward**

**Diagram H**