

SO 60947 (Title Plan)  
 Copy - 01/01, Page - 002, 04/08/10, 08  
 DocID: 510042263



Approvals  
 Where a boundary is shown along a river or road it follows the middle line of the physical river or legal road unless otherwise shown.

All Seaward Boundaries follow M.H.W.S. but cross the mouths of all rivers, streams, inlets and estuaries except where otherwise shown.

I certify that this plan (including amendments) depicts the boundaries of the Thames Ward as per the Thames Coromandel District Councils Resolution of 29/10/97 under section 101 M (1) Local Government Act 1974

*[Signature]* 2/9/98  
 General Manager  
 and renders the boundary capable of identification Under Section 104(M)(b) Local Government Act 1974  
*[Signature]* 11/9/98  
 South Auckland Land District Chief Surveyor

Note:  
 CSFP = Coromandel State Forest Park -  
 SF = State Forest

Superseded See Sheet 2

Total Area .....

Comprised in .....

Registered Surveyor and holder of an annual practising certificate (or who may act as a registered surveyor pursuant to section 25 of the Survey Act 1986) hereby certify that this plan has been made from surveys executed by me or under my directions, that both plan and survey are correct and have been made in accordance with the Survey Regulations 1972 or any regulations made in substitution thereof.

Dated at ..... this ..... day .....

Field Book ..... p. .... Traverse Book ..... p. ....

Reference Plans .....

Approved as to Gazettal Purposes  
*[Signature]*  
 Chief Surveyor

Deposited this ..... day of ..... 19 .....

District Land Registrar

File Received Instructions 300113


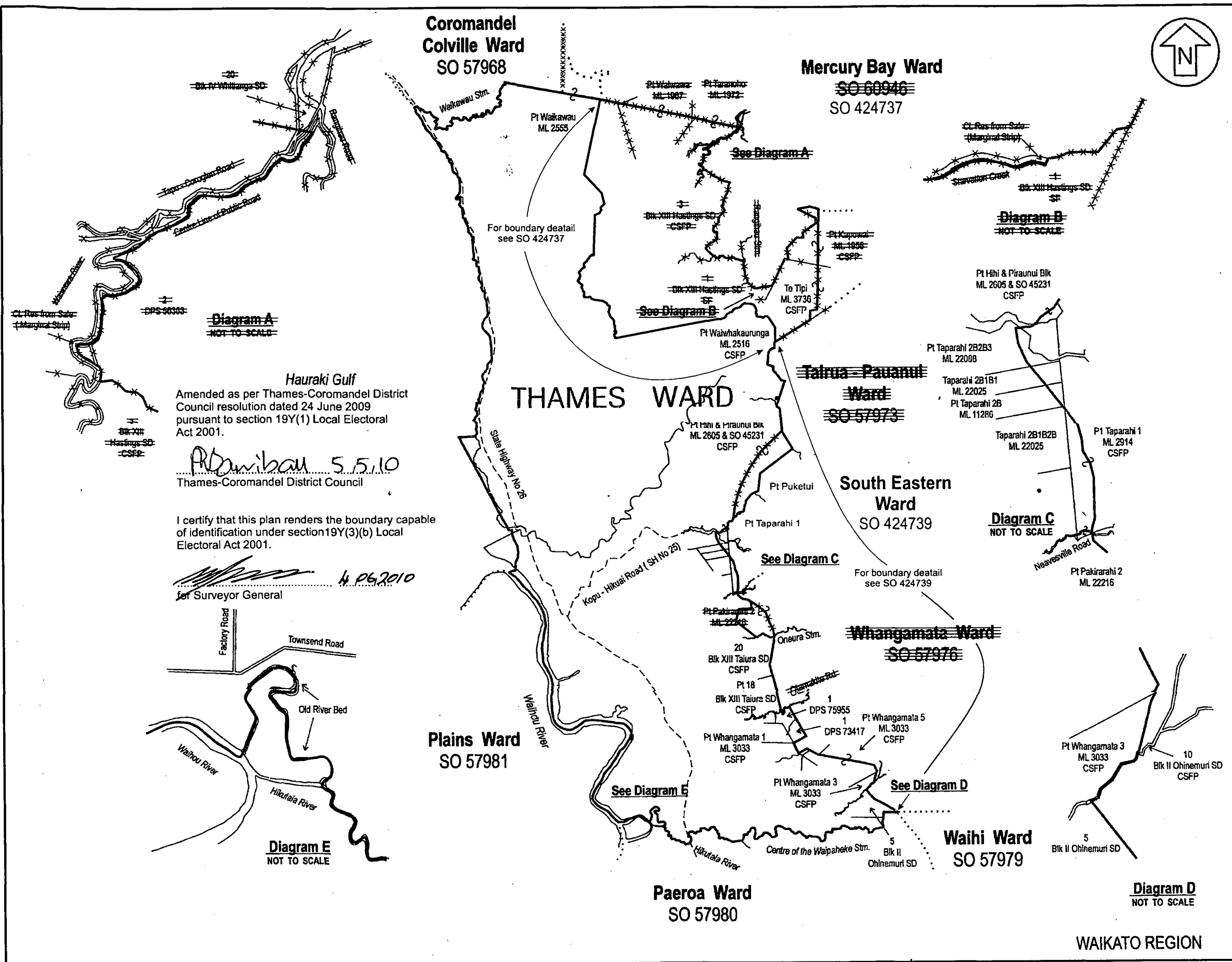
SO 60947

LAND DISTRICT SOUTH AUCKLAND  
 Survey Blk. & Dist  
 NZMS 261 Sheet T11 & T12

THAMES WARD

TERRITORIAL AUTHORITY Thames Coromandel District  
 Prepared by TERRALINK (NZ) LIMITED  
 Scale : 1 : 150 000 Date : July 1998

WAIKATO REGION



**Approvals**

Where a boundary is shown along a river or road it follows the middle line of the physical river or legal road unless otherwise shown.

All Seaward Boundaries follow M.H.W.S. but cross the mouths of all rivers, streams, inlets and estuaries except where otherwise shown.

I certify that this plan (including amendments) depicts the boundaries of the **Thames Ward** as per the Thames Coromandel District Councils Resolution of 29/10/97 under section 101 M (1) Local Government Act 1974

*[Signature]* 21/9/98  
General Manager

and renders the boundary capable of identification Under Section 104(M)(b) Local Government Act 1974

*[Signature]* 11/9/98  
South Auckland Land District Chief Surveyor

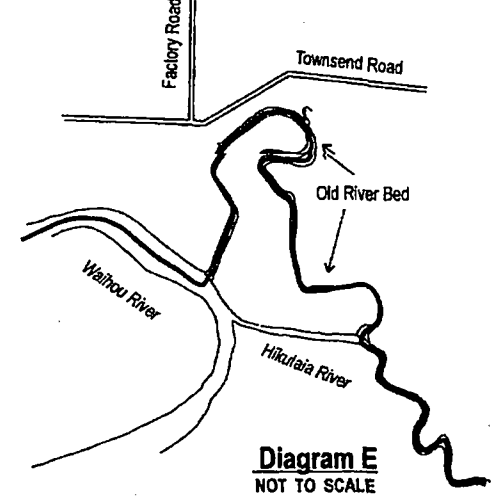
Note:  
CSFP = Coromandel State Forest Park  
SF = State Forest

**Hauraki Gulf**  
Amended as per Thames-Coromandel District Council resolution dated 24 June 2009 pursuant to section 19Y(1) Local Electoral Act 2001.

*[Signature]* 5.5.10  
Thames-Coromandel District Council

I certify that this plan renders the boundary capable of identification under section 19Y(3)(b) Local Electoral Act 2001.

*[Signature]* 14/06/2010  
for Surveyor General



Total Area .....

Comprised in .....

Registered Surveyor and holder of an annual practising certificate (or who may act as a registered surveyor pursuant to section 25 of the Survey Act 1986) hereby certify that this plan has been made from surveys executed by me or under my directions, that both plan and survey are correct and have been made in accordance with the Survey Regulations 1972 or any regulations made in substitution thereof.

Dated at ..... this ..... day .....

Field Book ..... p. .... Traverse Book ..... p. ....

Reference Plans .....

Approved as to Gazettal Purposes

*[Signature]* Chief Surveyor

Deposited this ..... day of ..... 19 .....

District Land Registrar

LAND DISTRICT SOUTH AUCKLAND  
Survey Blk. & Dist  
NZMS 261 Sheet T11 & T12

**THAMES WARD**

TERRITORIAL AUTHORITY Thames Coromandel District  
Prepared by TERRALINK (NZ) LIMITED  
Scale : 1 : 150 000 Date : July 1998

WAIKATO REGION

File Received Instructions 300113

**SO 60947**