

SO 57968 (Title Sheet)

Copy - 01/01, Pgs - 002, 02/03/10, 12



DocID: 510110156

NOTE:

Where a boundary is shown along a river or road it follows the middle line of the physical river or legal road unless otherwise shown.

All seaward boundaries follow M.H.W.M. but cross the mouths of all rivers, streams, inlets and estuaries except where shown otherwise.

All adjacent islands and islets are included in the Ward.

Copy held as SO 63563 in the office of the Chief Surveyor in Auckland

Total Area

Comprised in

I, Registered Surveyor and holder of an annual practising certificate for who may act as a registered surveyor pursuant to section 25 of the Survey Act 1986) hereby certify that this plan has been made from surveys executed by me or under my directions, that both plan and survey are correct and have been made in accordance with the Survey Regulations 1972 or any regulations made in substitution thereof.

Dated at this day of 19 Signature

Field Book p. Traverse Book p. Reference Plans

Examined Alan Dobos. Correct *[Signature]*

APPROVED FOR GAZETTE PURPOSES

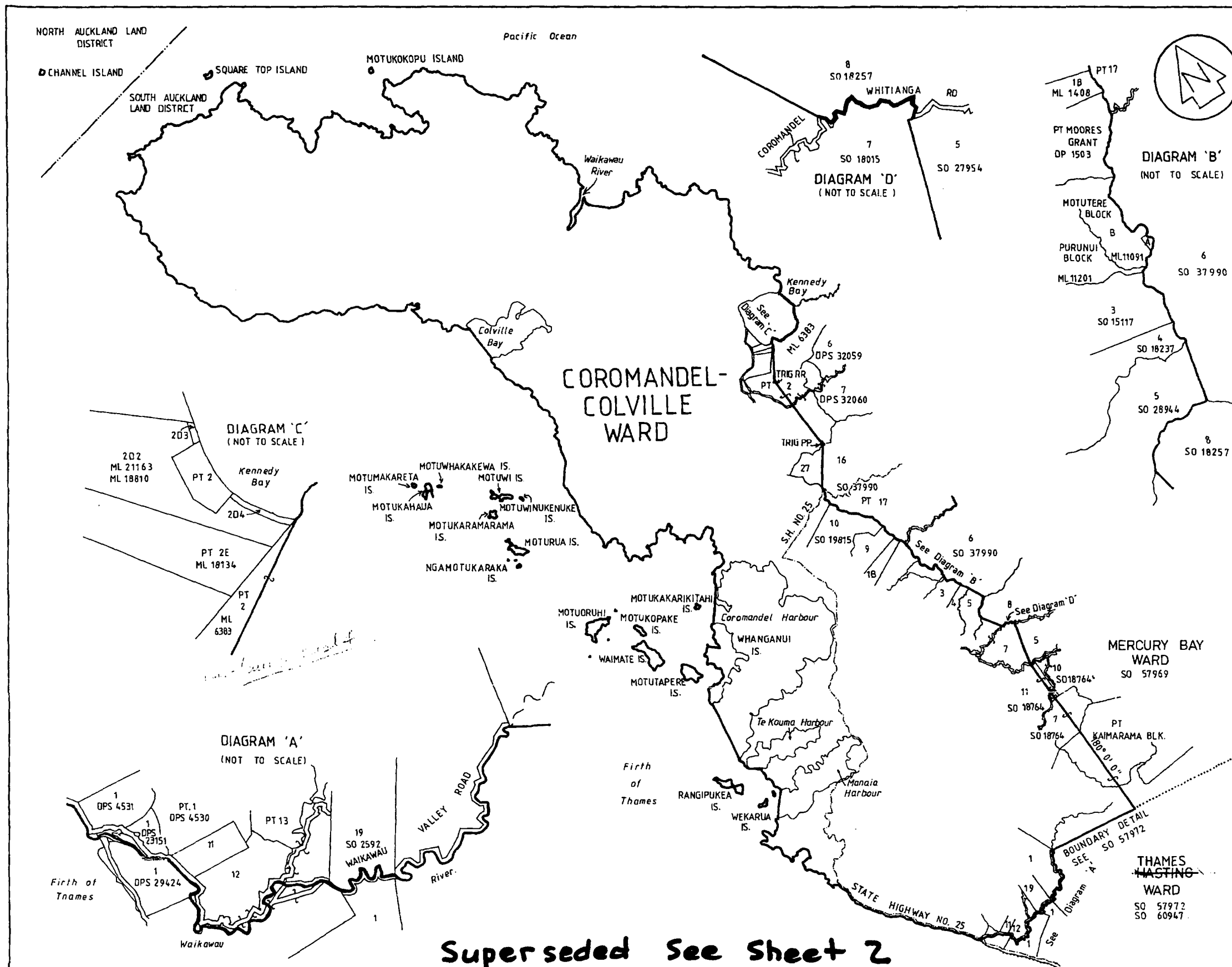
7/6/89 *[Signature]* Dep. Chief Surveyor

Approved for Gazette Purposes

7/6/89 *[Signature]* Act. Auckland Chief Surveyor

File 6500/05
Received 7-6-89
Instructions

SO 57968



Superseded See Sheet 2

LAND DISTRICT SOUTH AUCKLAND
NORTH AUCKLAND
NZMS 261 Sheet S 09, S 10, S 11, T 10, T 11.

COROMANDEL - COLVILLE WARD


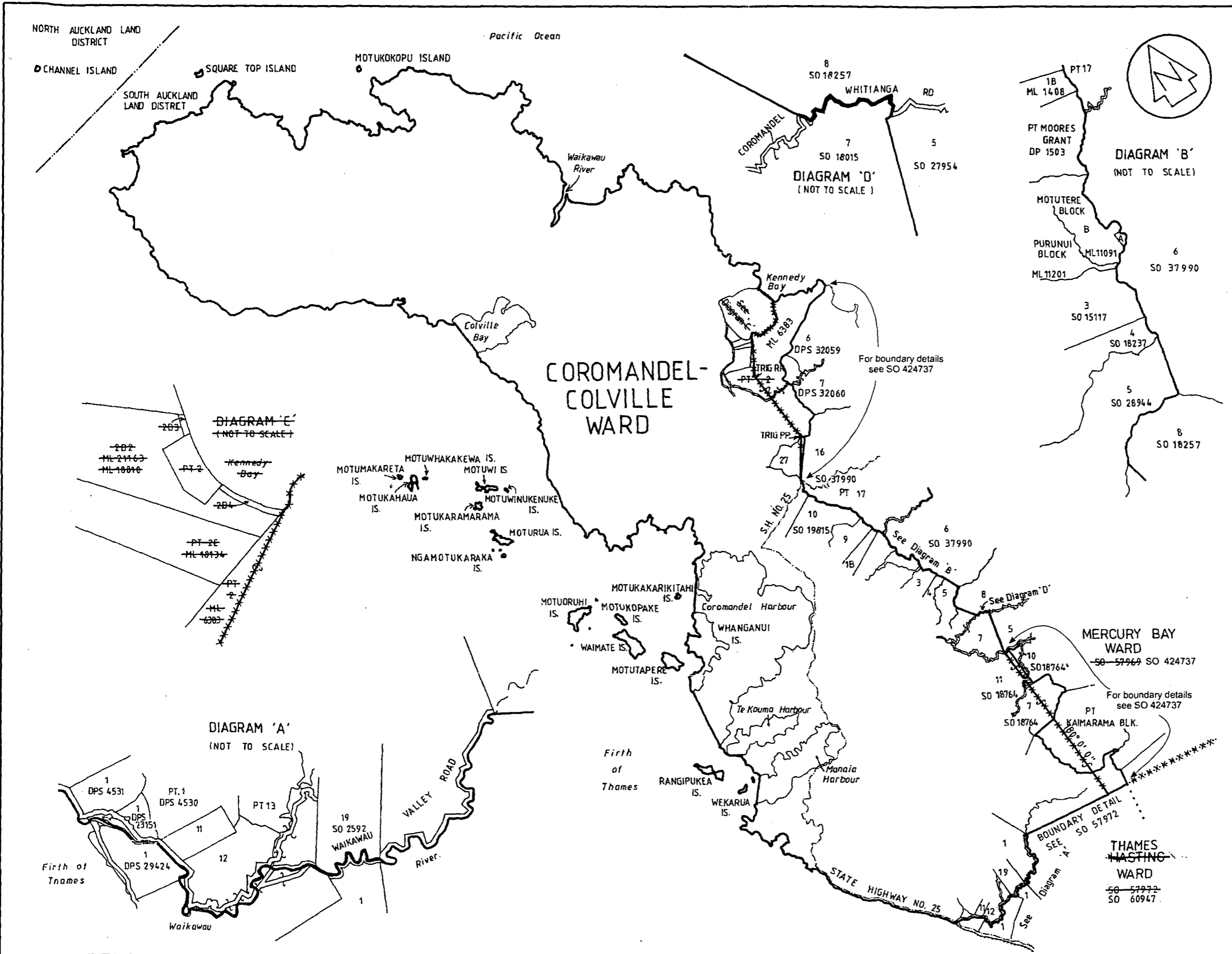
TERRITORIAL AUTHORITY THAMES-COROMANDEL DISTRICT
PREPARED BY DEPT. OF SURVEY AND LAND INFORMATION
Scale 1:125 000 Date JUNE 1989

Sheet 1/2

DOSLI FORM D15



29 SEP 1989



NOTE:
 Where a boundary is shown along a river or road it follows the middle line of the physical river or legal road unless otherwise shown.
 All seaward boundaries follow M.H.W.M. but cross the mouths of all rivers, streams, inlets and estuaries except where shown otherwise.

All adjacent Islands and Islets are included in the Ward.
 Amended as per Thames-Coromandel District Council resolution dated 24 June 2009 pursuant to section 19Y(1) Local Electoral Act 2001.

Adam Ball 4/2/10
 Thames-Coromandel District Council

I certify that this plan renders the boundary capable of identification under section 19Y(3)(b) Local Electoral Act 2001.

[Signature] 2/3/2010
 for Surveyor General

Copy held as SO 63563 in the office of the Chief Surveyor in Auckland

Total Area
Comprised in

I, *[Signature]*, Registered Surveyor and holder of an annual practising certificate (or who may act as a registered surveyor pursuant to section 25 of the Survey Act 1986) hereby certify that this plan has been made from surveys executed by me or under my directions, that both plan and survey are correct and have been made in accordance with the Survey Regulations 1972 or any regulations made in substitution thereof.
 Dated at ... this day of ... 19 ...
 Signature

Field Book p. Traverse Book p.
 Reference Plans
 Examined *Alex Dobos* Correct *[Signature]*

APPROVED FOR GAZETTE PURPOSES
 716189 *[Signature]* Rep. Chief Surveyor

Approved for Gazette Purposes
 716189 *[Signature]* Asst. Auckland Chief Surveyor

File 6500/05
 Received 7.6.89
 Instructions
SO 57968

LAND DISTRICT SOUTH AUCKLAND
 NORTH AUCKLAND
 NZMS 261 Sheet S 09, S 10, S 11, T 10, T 11.

COROMANDEL - COLVILLE WARD

TERRITORIAL AUTHORITY THAMES-COROMANDEL DISTRICT
 PREPARED BY DEPT. OF SURVEY AND LAND INFORMATION
 Scale 1:125 000 Date JUNE 1989