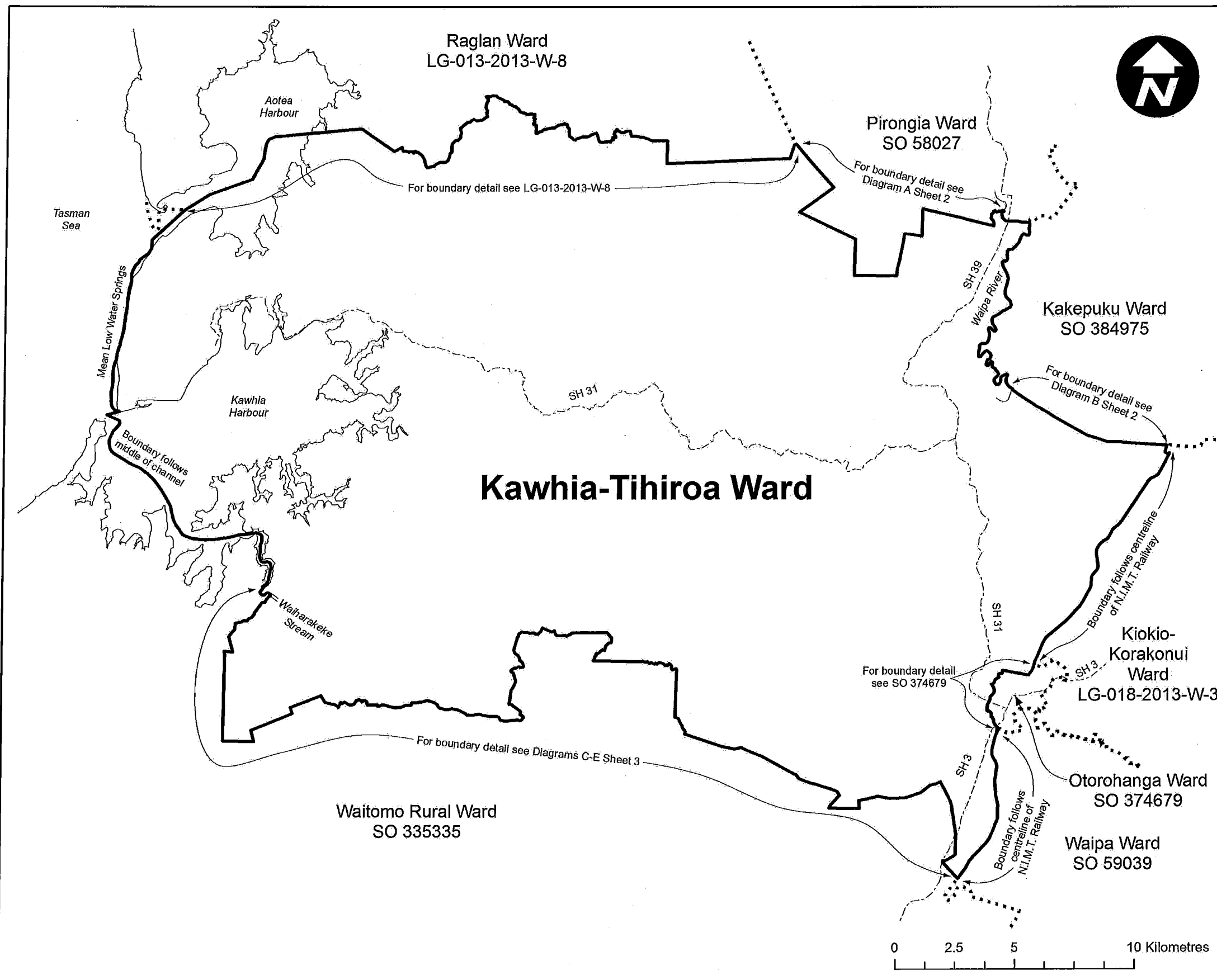




Notes:

- 1. Coordinates are in terms of New Zealand Transverse Mercator 2000 (NZTM).
- 2. All seaward boundaries follow Mean Low Water Springs but cross the mouths of all rivers, streams, inlets and estuaries except where shown otherwise.
- 3. Where a boundary is shown along a river or road it follows the middle line of the physical river or legal road unless otherwise shown.



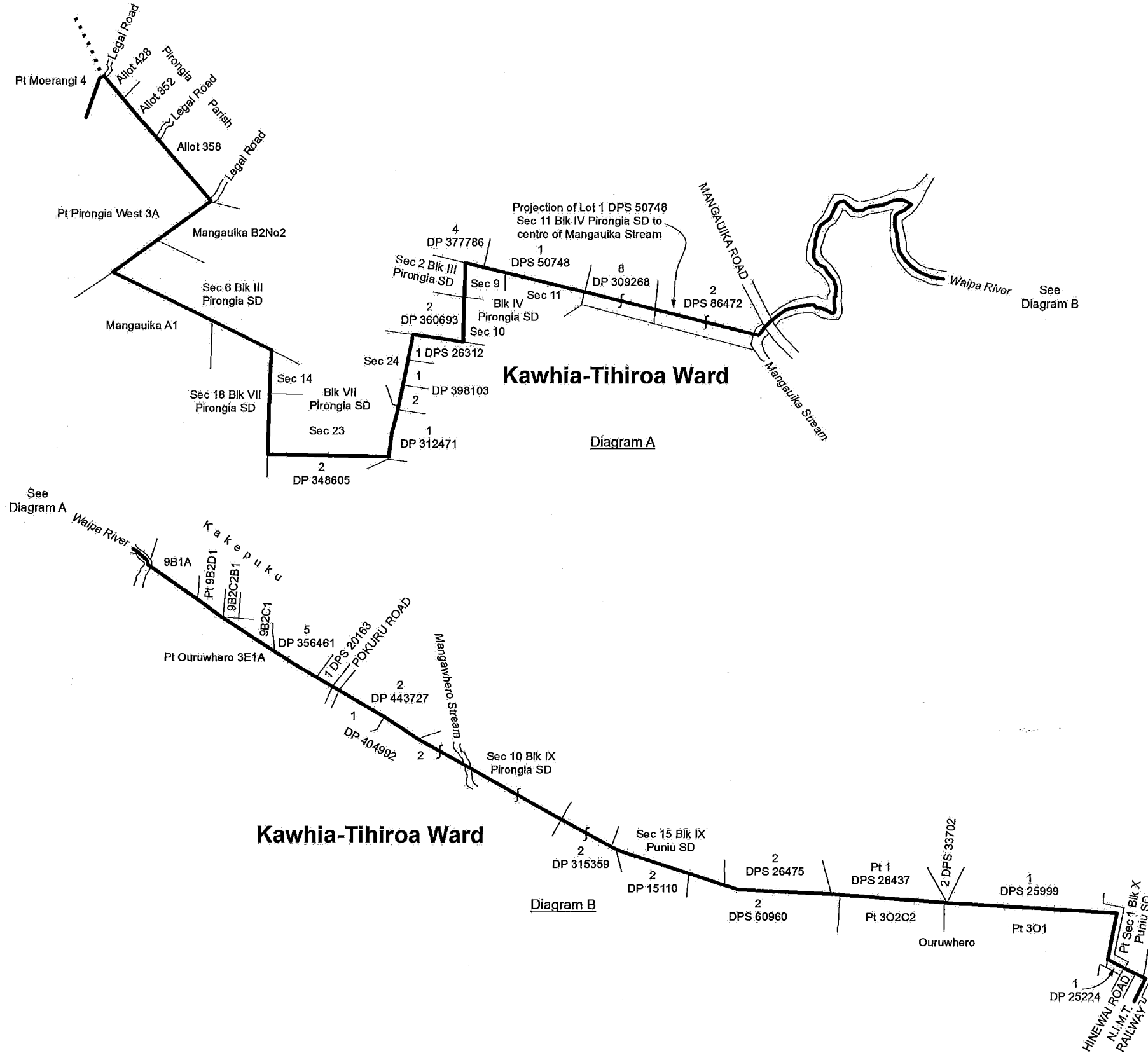
Land District: South Auckland

File AE04492

# KAWHIA-TIHIROA WARD

TERRITORIAL AUTHORITY: Otorohanga District  
 Compiled by Sinclair Knight Merz Ltd  
 Scale 1:160,000 at A3 Date August 2013

**LG-018-2013-W-2**  
**Sheet 1 of 3**



Land District: South Auckland

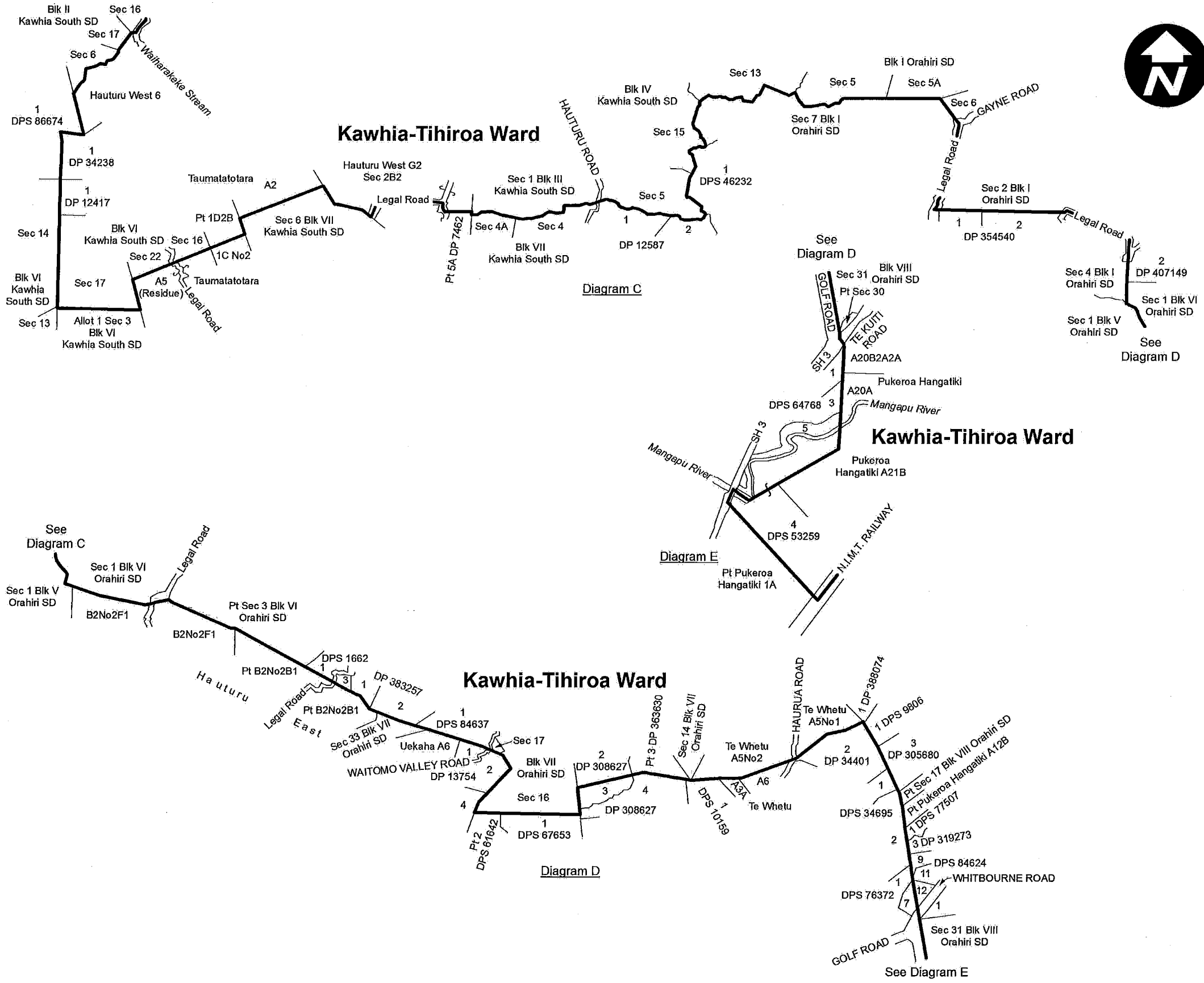
# KAWHIA-TIHIROA WARD

TERRITORIAL AUTHORITY: Otorohanga District

Compiled by Sinclair Knight Merz Ltd

Scale: Not to Scale Date August 2013

**LG-018-2013-W-2**  
**Sheet 2 of 3**



Land District: South Auckland

# KAWHIA-TIHIROA WARD

TERRITORIAL AUTHORITY: Otorohanga District

Compiled by Sinclair Knight Merz Ltd

Scale: Not to Scale Date August 2013

**LG-018-2013-W-2**  
**Sheet 3 of 3**