


I certify that the plan numbered LG-016-2022-W-1 renders the boundaries capable of identification for the purposes of section 19Y(3)(b) of the Local Electoral Act 2001.

Certified by:
Michael Wilson
Technical Advisor - Survey
mawilson@linz.govt.nz

Pursuant to a delegation from the Surveyor-General under Section 8 of the Cadastral Survey Act 2002.

Signature: 

Date of certification: 26 / 8 / 2022.

HAMILTON CITY

I certify that the boundaries shown on the plan numbered:

- LG-016-2022-W-1

are the same as the boundaries determined by the Local Government Commission on 8 April 2019 pursuant to section 19R of the Local Electoral Act 2001.

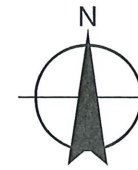
Certified by:

Donald Riezebos
Principal Advisor, Local Government Commission
donald.riezebos@lgc.govt.nz



.....
16 May 2022

Tai Runga Takiwaa
Maaori Ward
LG-013-2022-W-11



Notes:

1. Coordinates are in terms of New Zealand Transverse Mercator 2000 (NZTM).
2. Where a boundary is shown along a river or road it follows the middle line of the physical river or legal road unless otherwise shown.

Diagram A
Not to scale

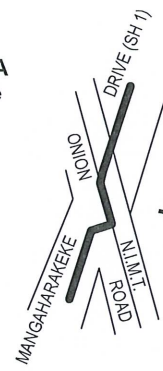


Diagram B
Not to scale

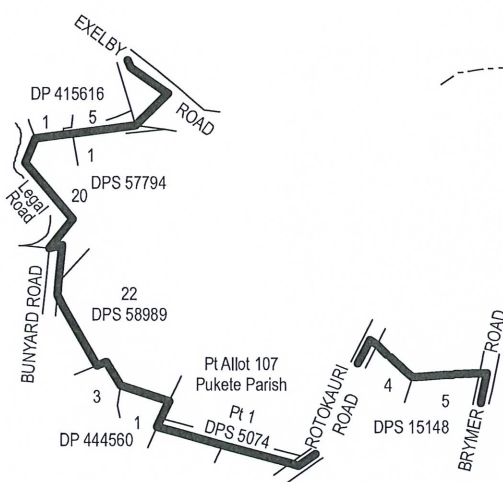
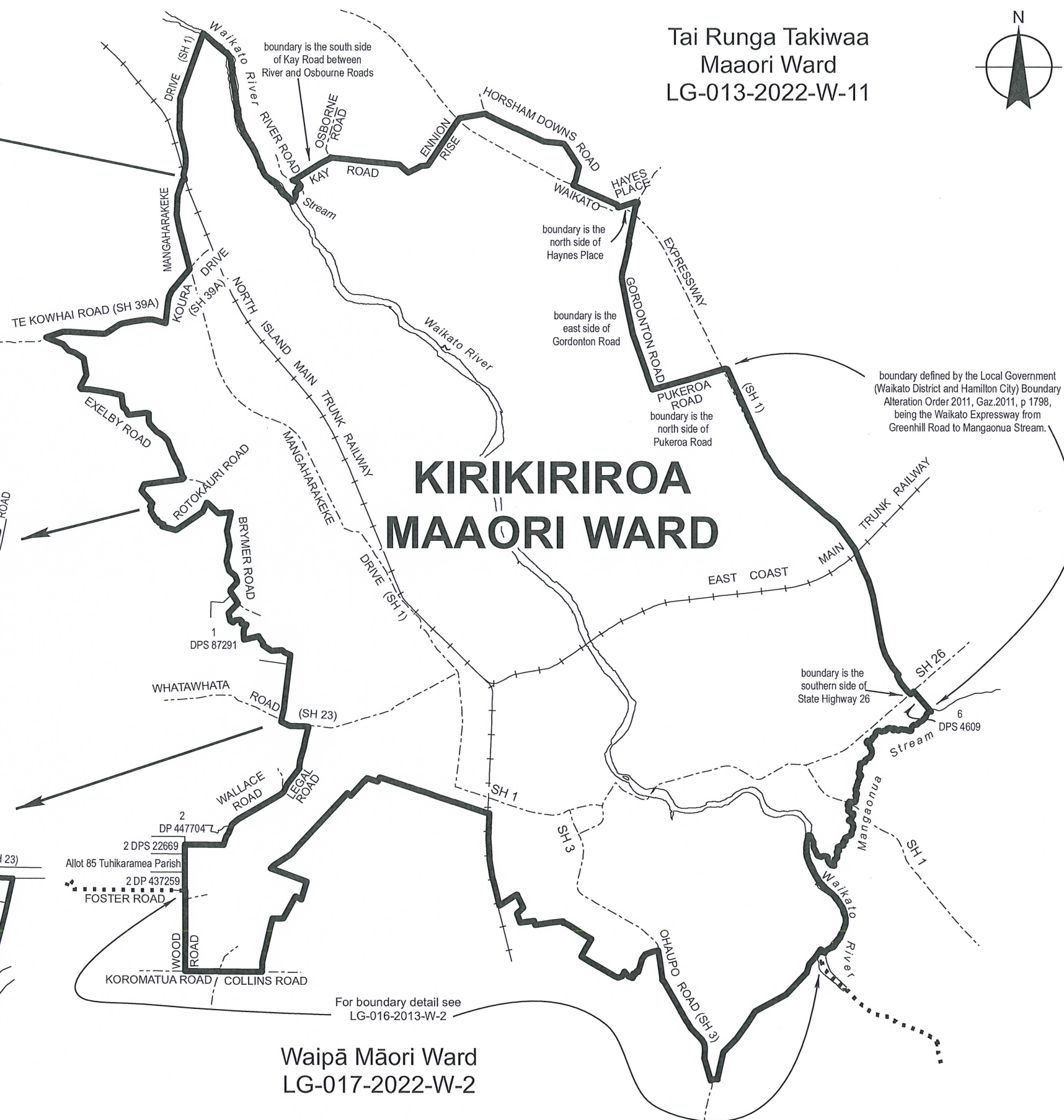
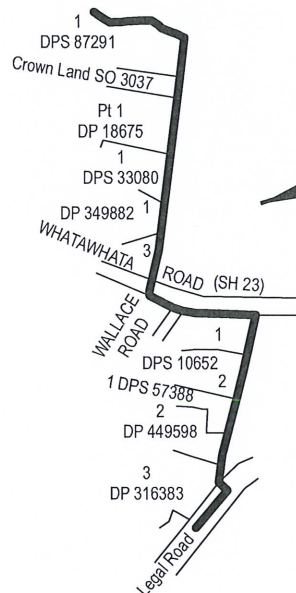
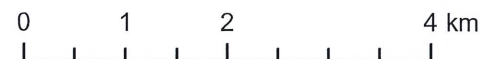


Diagram C
Not to scale



**KIRIKIROA
MAAORI WARD**

Waipā Māori Ward
LG-017-2022-W-2



Land District: South Auckland

**HAMILTON CITY
KIRIKIROA MAAORI WARD**

TERRITORIAL AUTHORITY: Hamilton City
Compiled by Jacobs New Zealand Limited
Scale 1:72,000 at A3 Date May 2022

LG-016-2022-W-1