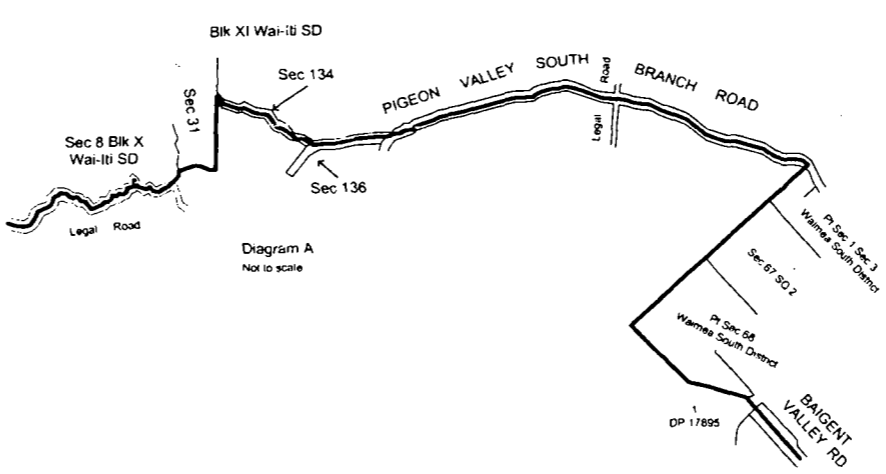
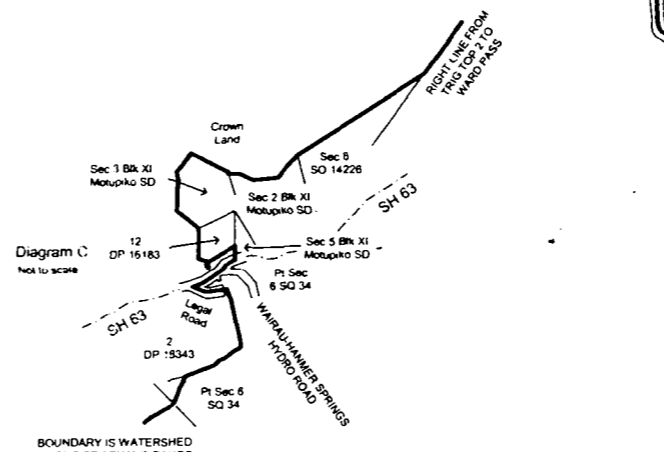
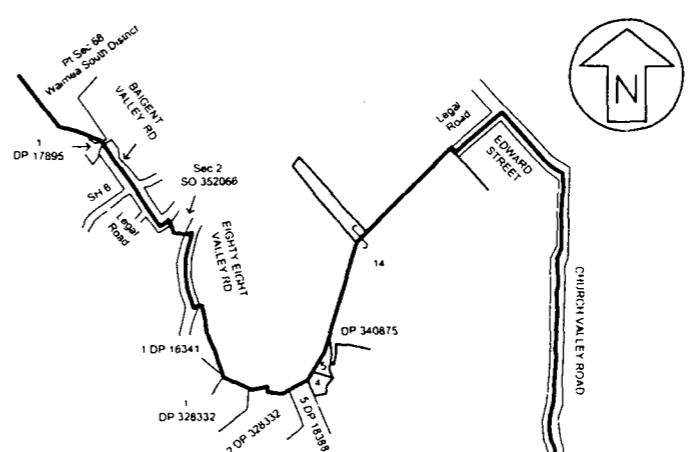
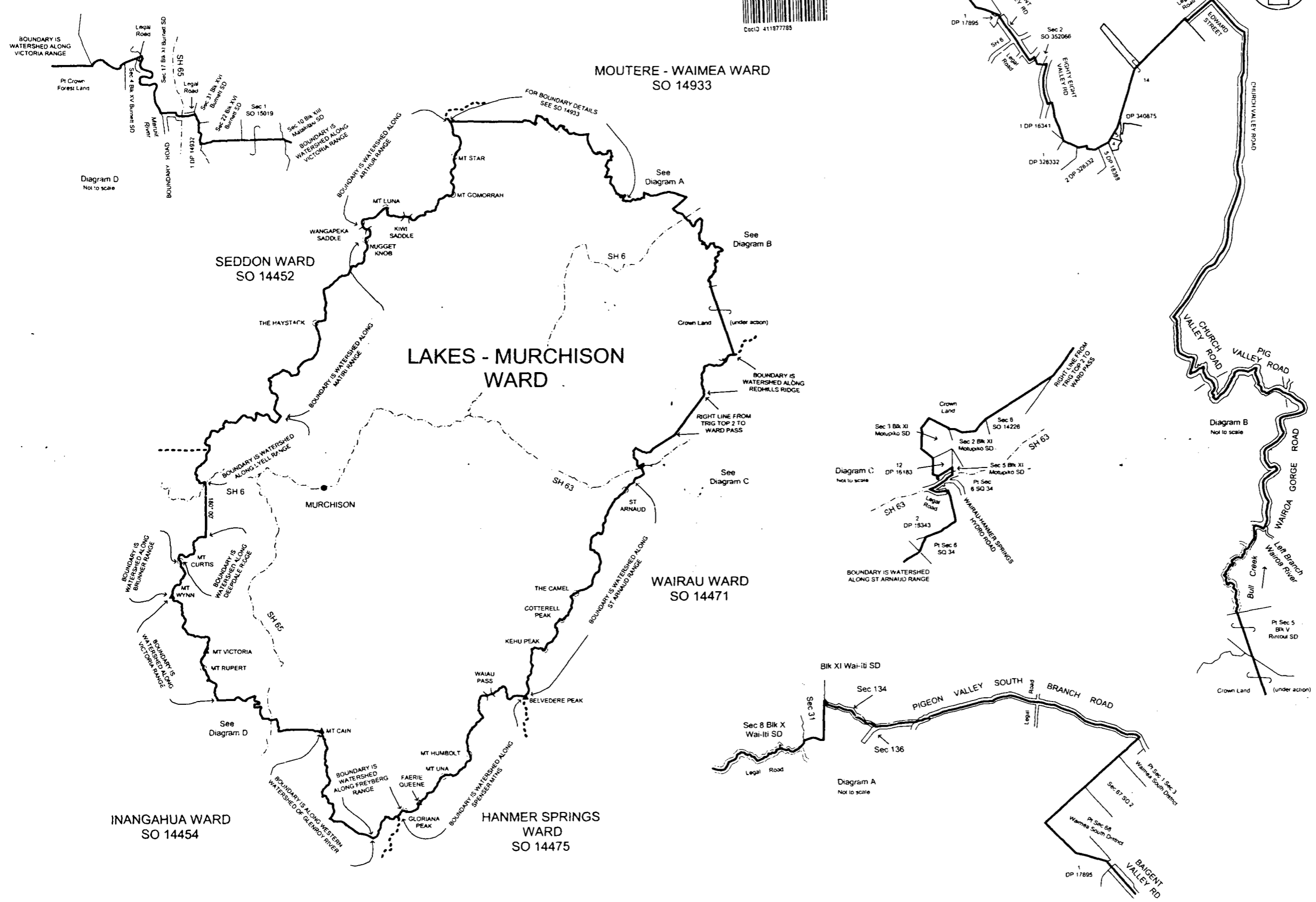


SO 386473 (Title Plan)

Cpy - 01/01, Pgs - 001, 27/06/07, 12:21



CatID 411877785



Approvals

Where a boundary is shown along a river or road it follows the middle line of the physical river or legal road unless otherwise shown.

Where a boundary is shown along a railway it follows the middle line of the cadastral railway unless otherwise shown.

Certified by the Local Government Commission that the boundary shown hereon is the same as the determination dated 4 April 2007 pursuant to section 19R(1)(b) Local Electoral Act 2001.

[Signature] 26/6/07

Chief Executive Officer
Local Government Commission

I certify that this plan renders the boundary capable of identification under section 19Y(3)(b) Local Electoral Act 2001.

[Signature] 6/7/2007

Approving Surveyor

Sheet 1 of 1

Approved as to Gazettal Purposes
by Land Information NZ

7/7/2007

File AE03198
Received 27/6/2007
Instructions

SO 386473

Land District : Nelson

LAKES-MURCHISON WARD

TERRITORIAL AUTHORITY : TASMAN DISTRICT
PREPARED BY Sinclair Knight Merz Ltd
Scale 1: 400 000 Date May 2007