

SO 14463 (Title Plan)

Copy - 01/01, Pgs - 001, 07/07/07, 11, 07

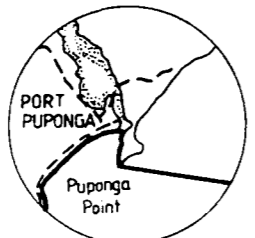



DIAGRAM A

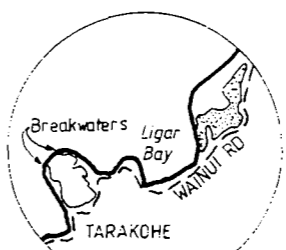


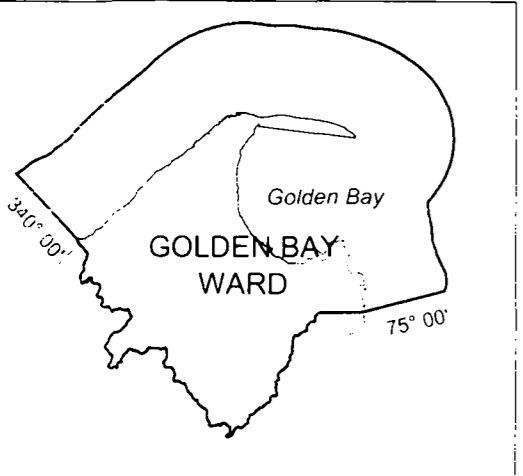
DIAGRAM B

GOLDEN BAY WARD

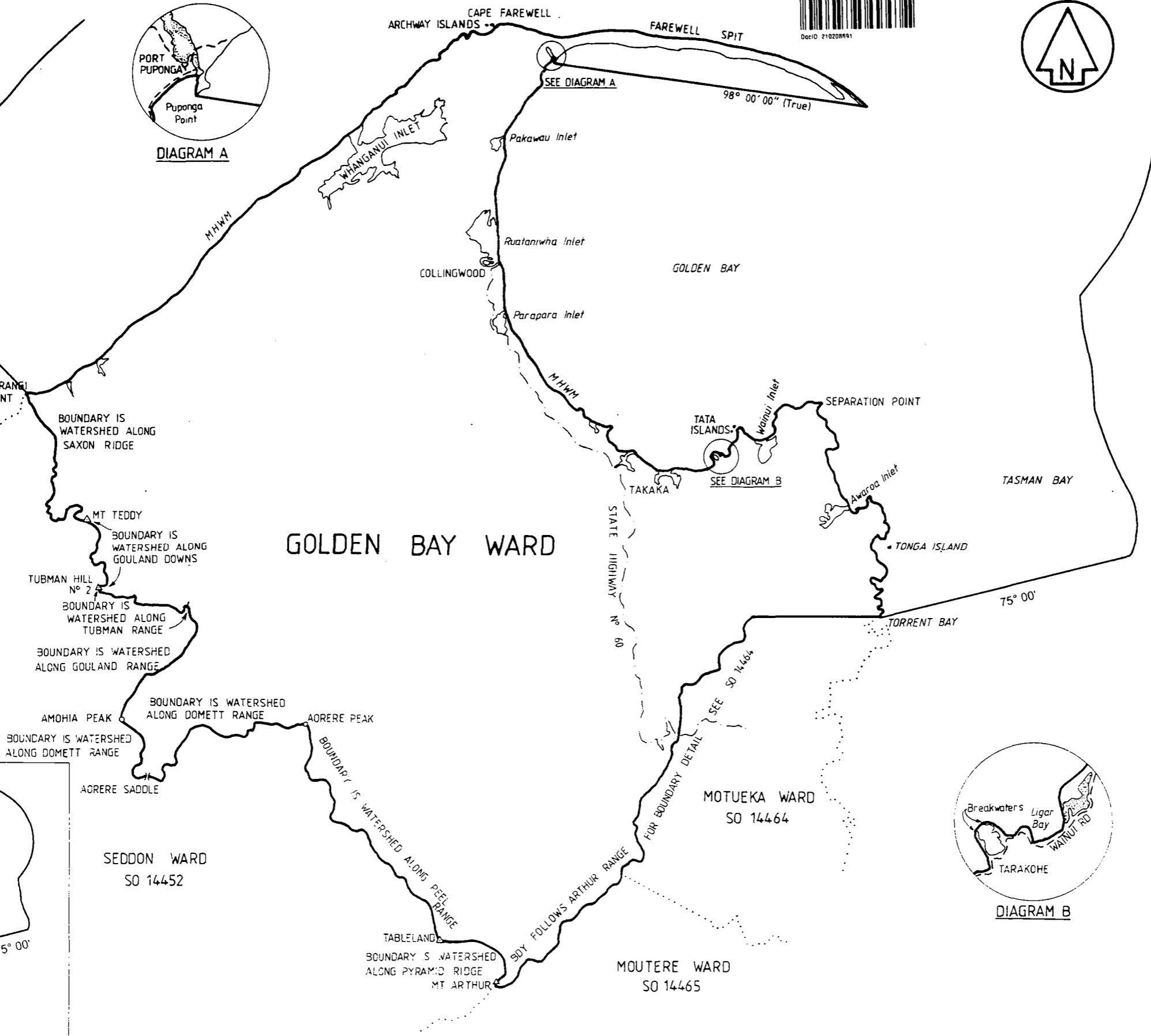
MOTUEKA WARD
SO 14464

MOUTERE WARD
SO 14465

SEDDON WARD
SO 14452



GOLDEN BAY WARD



Approvals

Note:-

All seaward boundaries follow MHW/M but cross the mouths of all rivers, streams, inlets and estuaries unless shown otherwise.

For full descriptions of adjoining sections refer to plans shown.

The seaward boundary is the outer limits of the Territorial Sea as defined by section 3 of the Territorial Sea and Exclusive Economic Zone Act 1977

Amended as per the Local Government Commission determination dated 4 April 2007 pursuant to Section 19R(1)(b) Local Electoral Act 2001.

[Signature] 5, 6, 07

Chief Executive Officer
Local Government Commission

I certify that this plan renders the boundary capable of identification under section 19Y(3)(b) Local Electoral Act 2001.

[Signature] 6, 7, 07

Approving Surveyor

Total Area

Comprised in

I, *[Signature]* Registered Surveyor and holder of an annual practising certificate (or who may act as a registered surveyor pursuant to section 25 of the Survey Act 1986) hereby certify that this plan has been made from surveys executed by me or under my directions, that both plan and survey are correct and have been made in accordance with the Survey Regulations 1972 or any regulations made in substitution thereof.

Dated at this day
of 19 Signature

Field Book p. Traverse Book p.
Reference Plans: Infomap 262-9

Examined *[Signature]* Correct

Approved for Gazette Purposes

[Signature] 7/6/89
Chief Surveyor

Deposited this day of 19

District Land Registrar

File 11/62
Received 5-6-89
Instructions 1/30/88/3023

SO 14463

LAND DISTRICT NELSON

Survey Blk. & Dist. N27
NZMS 261 Sheet L 25, L 26, M 24, M 25, M 26, M 27, N 25, N 26,

GOLDEN BAY WARD

TERRITORIAL AUTHORITY TASMAN DISTRICT

Prepared by Dept. of Survey & Land Information

Scale 1: 250 000 Date JUNE 1989