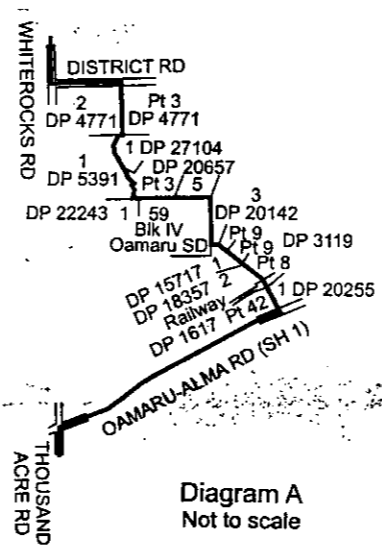
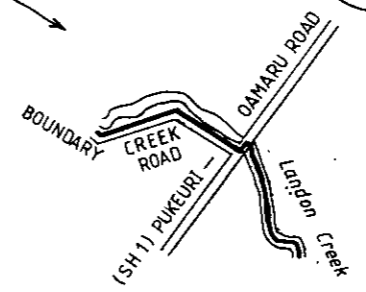
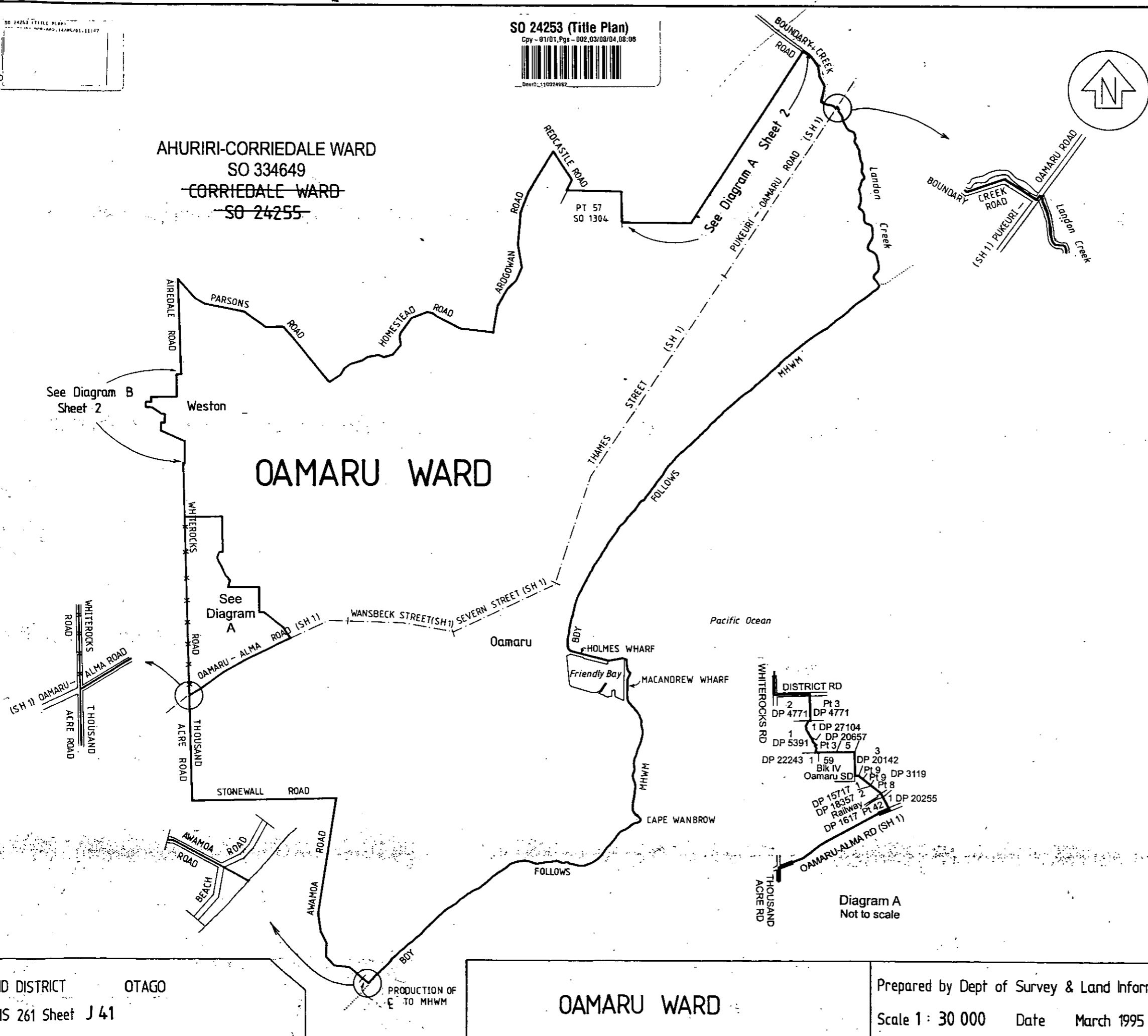


SO 24253 (TITLE PLAN)
 Date: 14/05/91 11:47

SO 24253 (Title Plan)
 Copy - 01/01, Pgs - 002, 03/08/04, 08/06
 Date: 11/02/2002

AHURIRI-CORRIEDALE WARD
 SO 334649
~~CORRIEDALE WARD~~
~~SO 24255~~

OAMARU WARD



Approvals
 NOTES
 (1) Where a Boundary is shown along a river or road, it follows the middle line of the physical river or legal road, unless otherwise shown.
 (2) For a full description of adjoining Sections refer to plans shown.
 (3) All Seaward boundaries follow M.H.W.M. but cross the mouths of all rivers and estuaries except where otherwise shown.

Amended as per the Local Government Commission determination dated 21/4/04 pursuant to section 19R(1)(b) Local Electoral Act 2001.

Sherrin 21/7/04
 Chief Executive
 Local Government Commission

I certify that this plan renders the boundary capable of identification under section 19Y(3)(b) Local Electoral Act 2001.

[Signature] 30/7/2004
 Approving Surveyor

Examined *[Signature]*

I certify that for the purposes of Section 101M(3)(b) of the Local Government Act 1974, this plan renders the boundaries of OAMARU WARD capable of definition

3/15/01 *[Signature]* Chief Surveyor

Approved for Gazette Purposes *[Signature]* Chief Surveyor
 29/1/31/95

LAND DISTRICT OTAGO
 NZMS 261 Sheet J 41

OAMARU WARD

Prepared by Dept of Survey & Land Information
 Scale 1 : 30 000 Date March 1995

File Received Instructions
 SO 24253

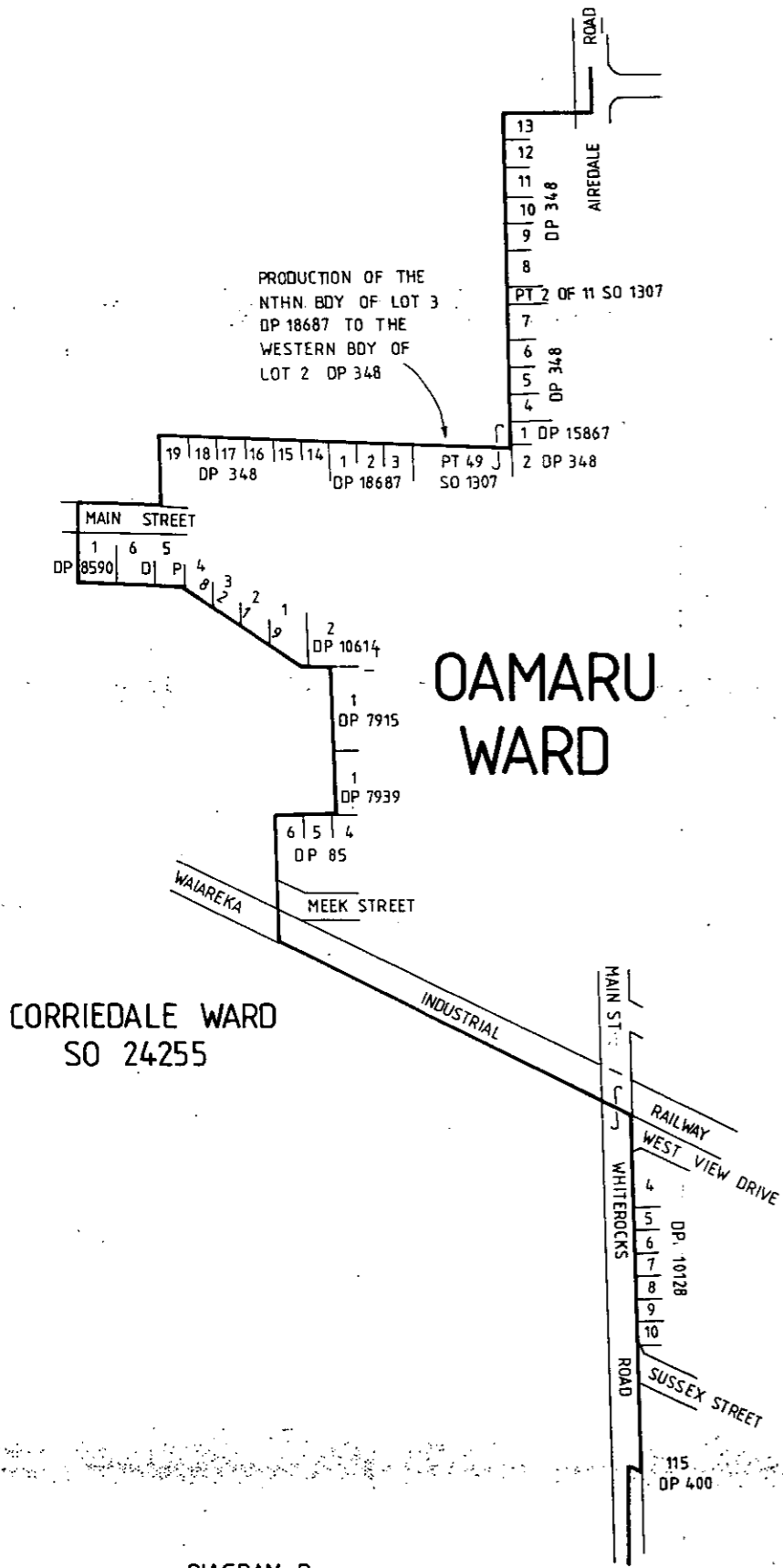


DIAGRAM B

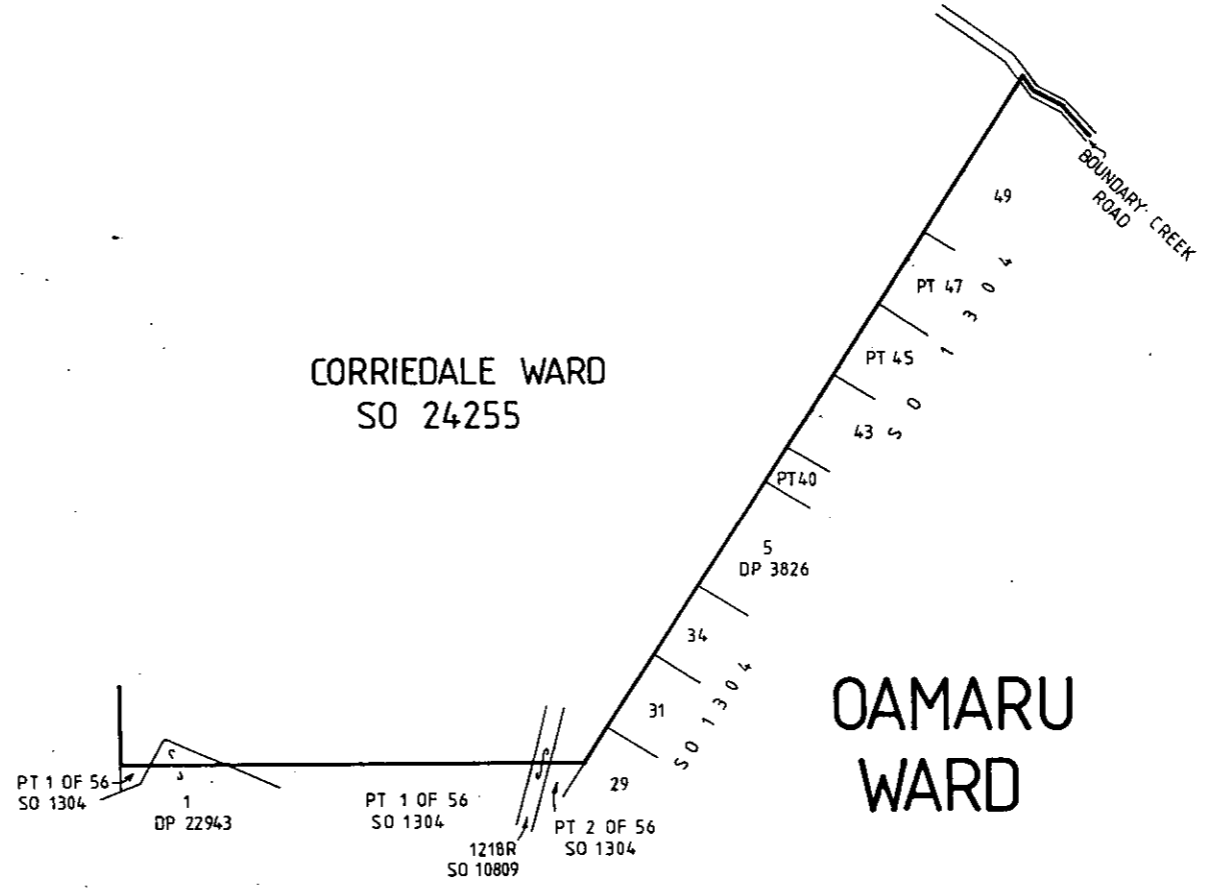



DIAGRAM A



Approvals
NOTES

- (1) Where a Boundary is shown along a river or road, it follows the middle line of the physical river or legal road, unless otherwise shown.
- (2) For a full description of adjoining Sections refer to plans shown.
- (3) All Seaward boundaries follow M.H.W.M. but cross the mouths of all rivers and estuaries except where otherwise shown.

Examined *J. McLeod*

I certify that for the purposes of Section 101M(3)(b) of the Local Government Act 1974, this plan renders the boundaries of OAMARU WARD capable of definition:

2.1.31.95 *M.H. Woodcock* Chief Surveyor

Approved for Gazette Purposes *M.H. Woodcock* Chief Surveyor
2.1.31.95

File Received Instructions

SO 24253

LAND DISTRICT OTAGO
NZMS 261 Sheet J 41

DIAGRAM SHEET OAMARU WARD

TERRITORIAL AUTHORITY Waitaki District
Prepared by Dept of Survey & Land Information
Scale NOT TO SCALE Date March 1995