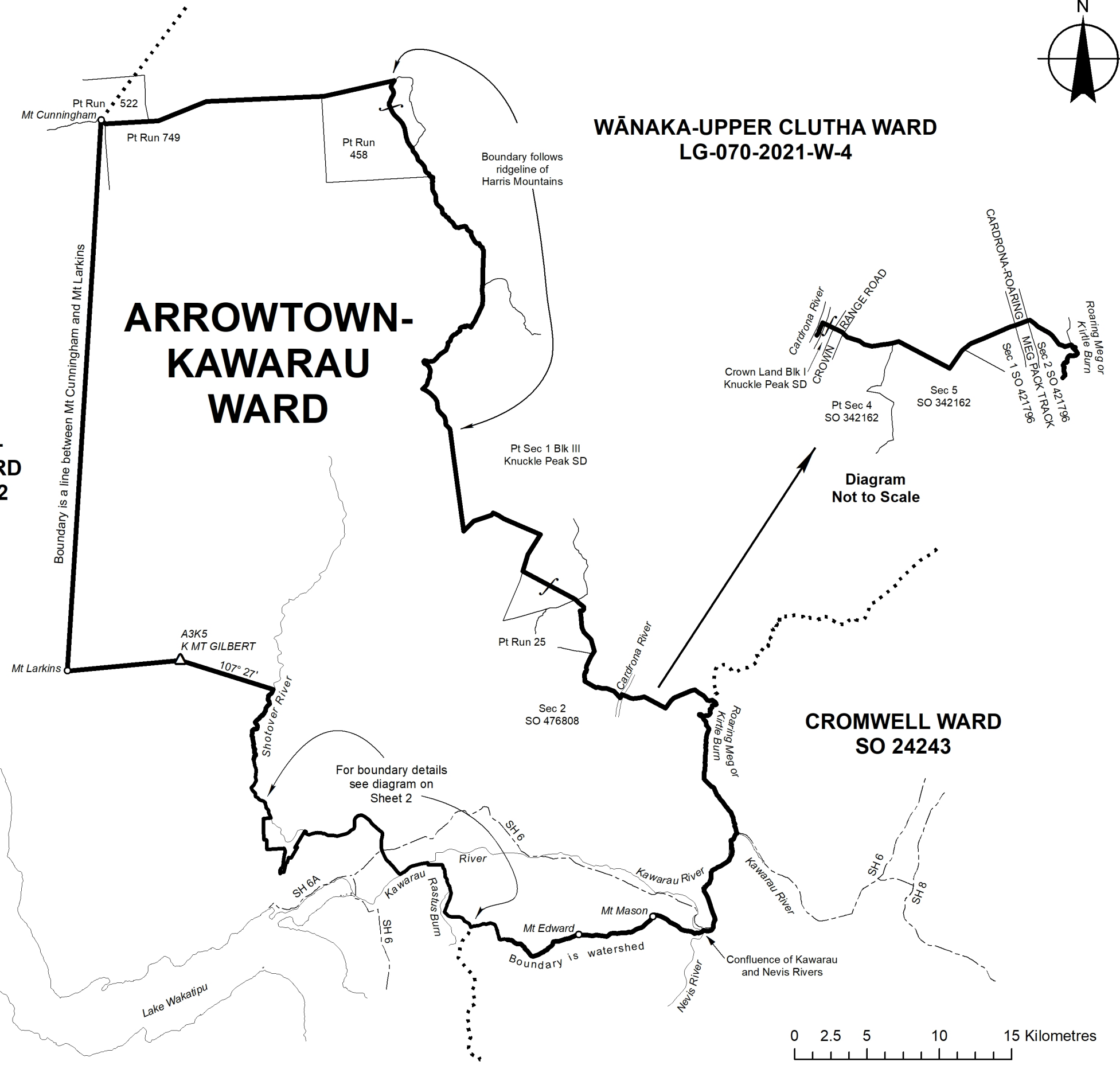


WĀNAKA-UPPER CLUTHA WARD LG-070-2021-W-4

ARROWTOWN- KAWARAU WARD

QUEENSTOWN-
WHAKATIPU WARD
LG-070-2021-W-2

CROMWELL WARD
SO 24243



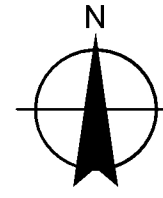
- Notes:
1. Coordinates are in terms of New Zealand Transverse Mercator 2000 (NZTM).
 2. Where a boundary is shown along a river or road it follows the middle line of the physical river or legal road unless otherwise shown.
 3. Where a boundary is shown along a railway it follows the middle line of the cadastral railway unless otherwise shown.

Land District: Otago

QUEENSTOWN LAKES DISTRICT ARROWTOWN-KAWARAU WARD

TERRITORIAL AUTHORITY: Queenstown Lakes District
Compiled by Jacobs New Zealand Limited
Scale 1:300,000 at A3 Date: December 2021

LG-070-2021-W-3
Sheet 1 of 2



ARROWTOWN-KAWARAU WARD

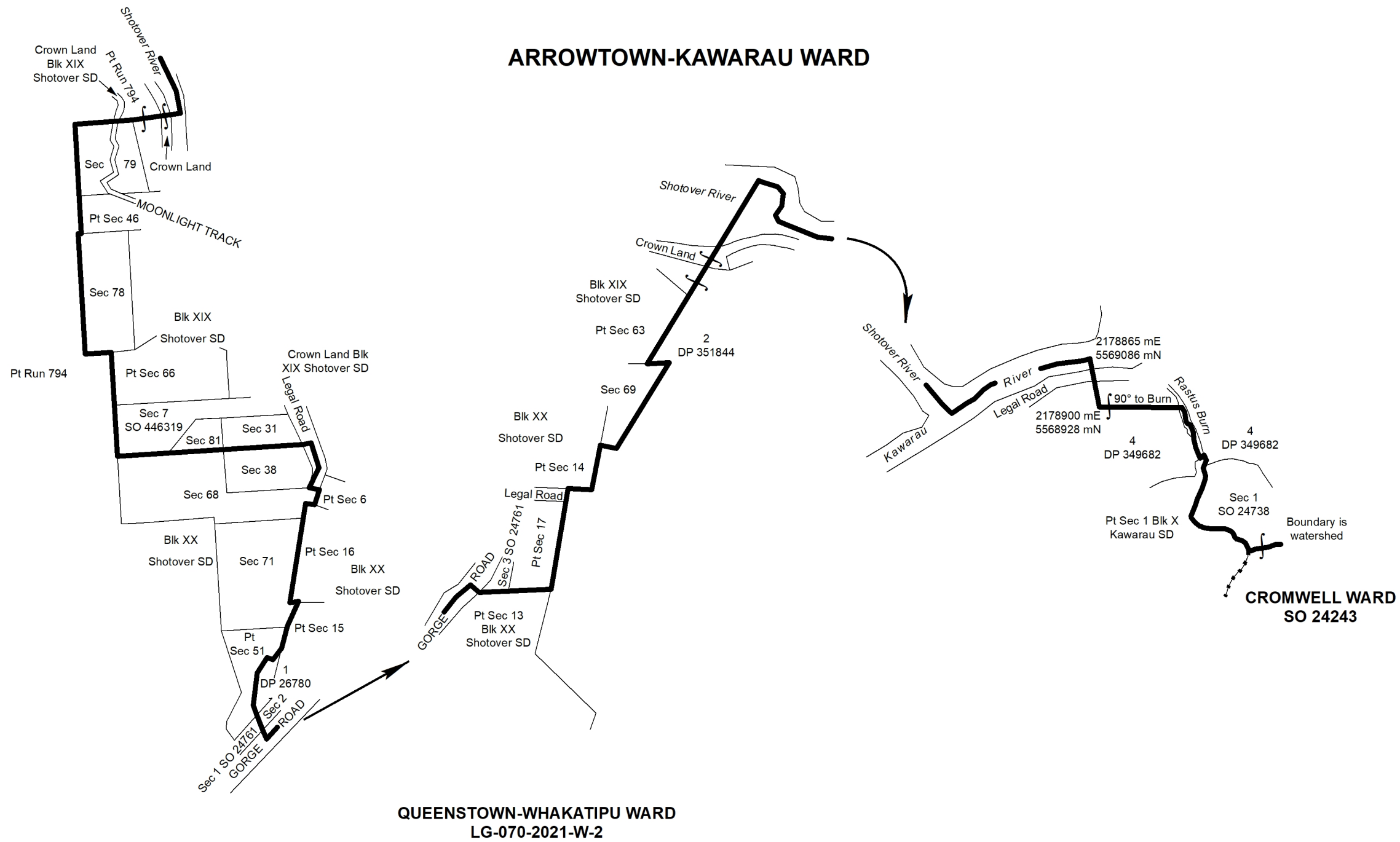


Diagram
Not to Scale

Land District: Otago

QUEENSTOWN LAKES DISTRICT ARROWTOWN-KAWARAU WARD

TERRITORIAL AUTHORITY: Queenstown Lakes District

Compiled by Jacobs New Zealand Limited

Not to scale

Date: December 2021

LG-070-2021-W-3

Sheet 2 of 2