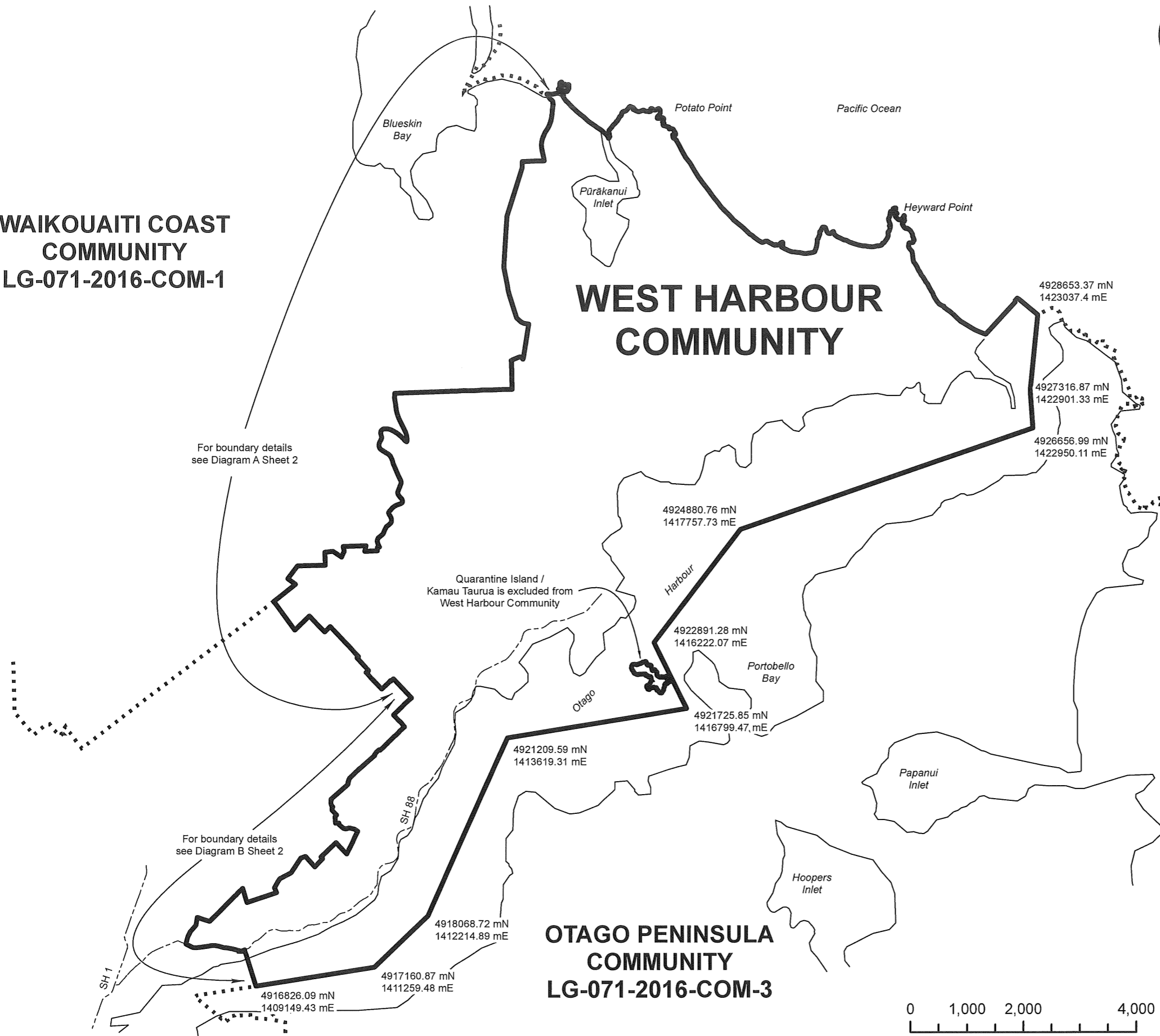


**WAIKOUAITI COAST
COMMUNITY
LG-071-2016-COM-1**

**WEST HARBOUR
COMMUNITY**

**OTAGO PENINSULA
COMMUNITY
LG-071-2016-COM-3**




For boundary details
see Diagram A Sheet 2

For boundary details
see Diagram B Sheet 2



Notes:

1. Coordinates are in terms of New Zealand Transverse Mercator 2000 (NZTM).
2. Where a boundary is shown along a river or road it follows the middle line of the physical river or legal road unless otherwise shown.
3. Where a boundary is shown along a railway it follows the middle line of the cadastral railway unless otherwise shown.
4. All seaward boundaries follow the line of mean low water springs but cross the mouths of all rivers, streams, inlets and estuaries unless otherwise shown.



Land District: Otago

**DUNEDIN CITY
WEST HARBOUR COMMUNITY**

TERRITORIAL AUTHORITY: Dunedin City
Compiled by Jacobs New Zealand Limited
Scale 1:75,000 at A3 Date: June 2016

LG-071-2016-Com-2
Sheet 1 of 2

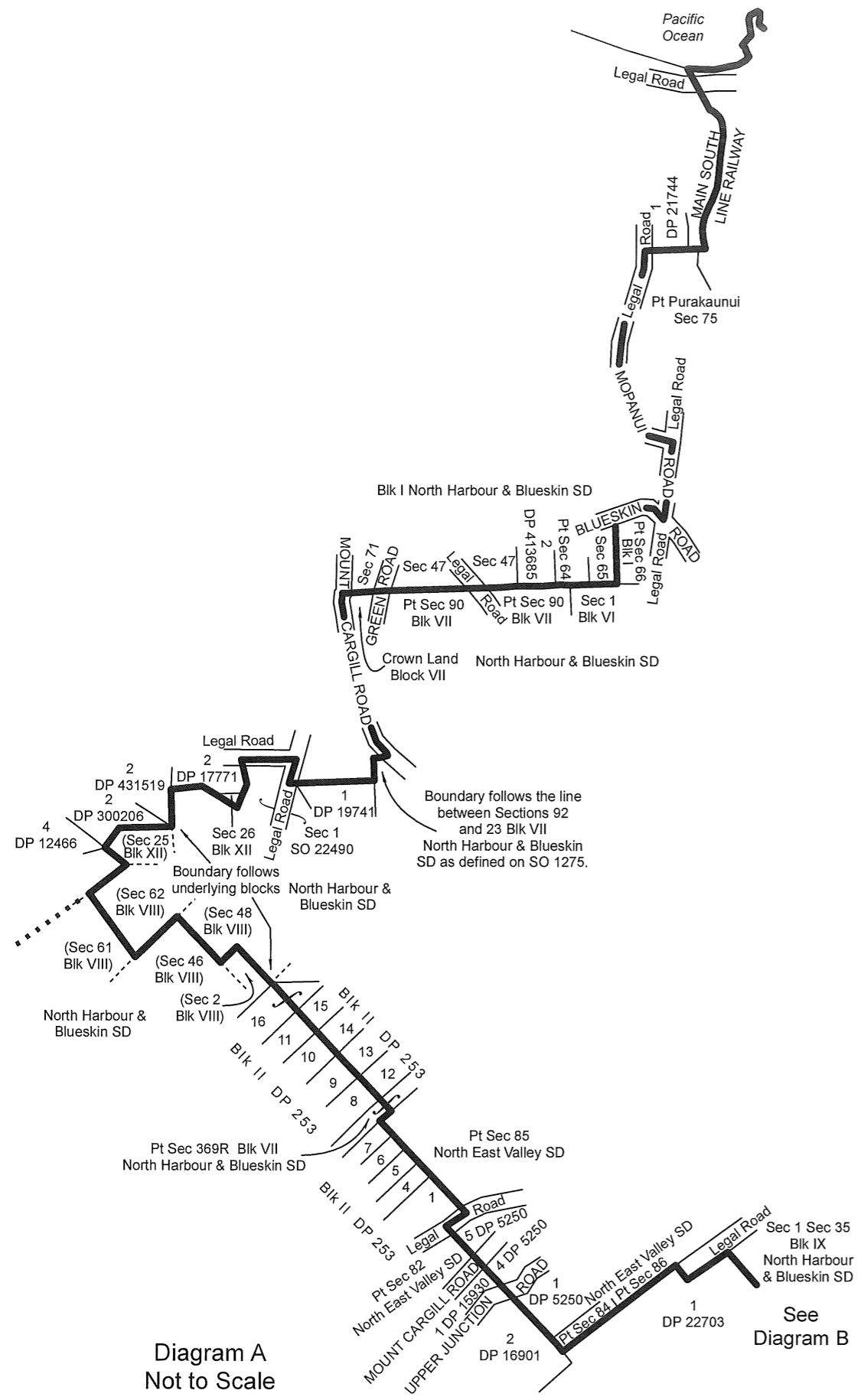


Diagram A
Not to Scale



Diagram B
Not to Scale

Land District: Otago

DUNEDIN CITY WEST HARBOUR COMMUNITY

TERRITORIAL AUTHORITY: Dunedin City
 Compiled by Jacobs New Zealand Limited
 Not to Scale Date: June 2016

LG-071-2016-Com-2
 Sheet 2 of 2