

SO 335082 (Title Plan)



WAIKOUAITI COAST COMMUNITY  
SO 335085

STRATH-TAIERI COMMUNITY  
SO 335083

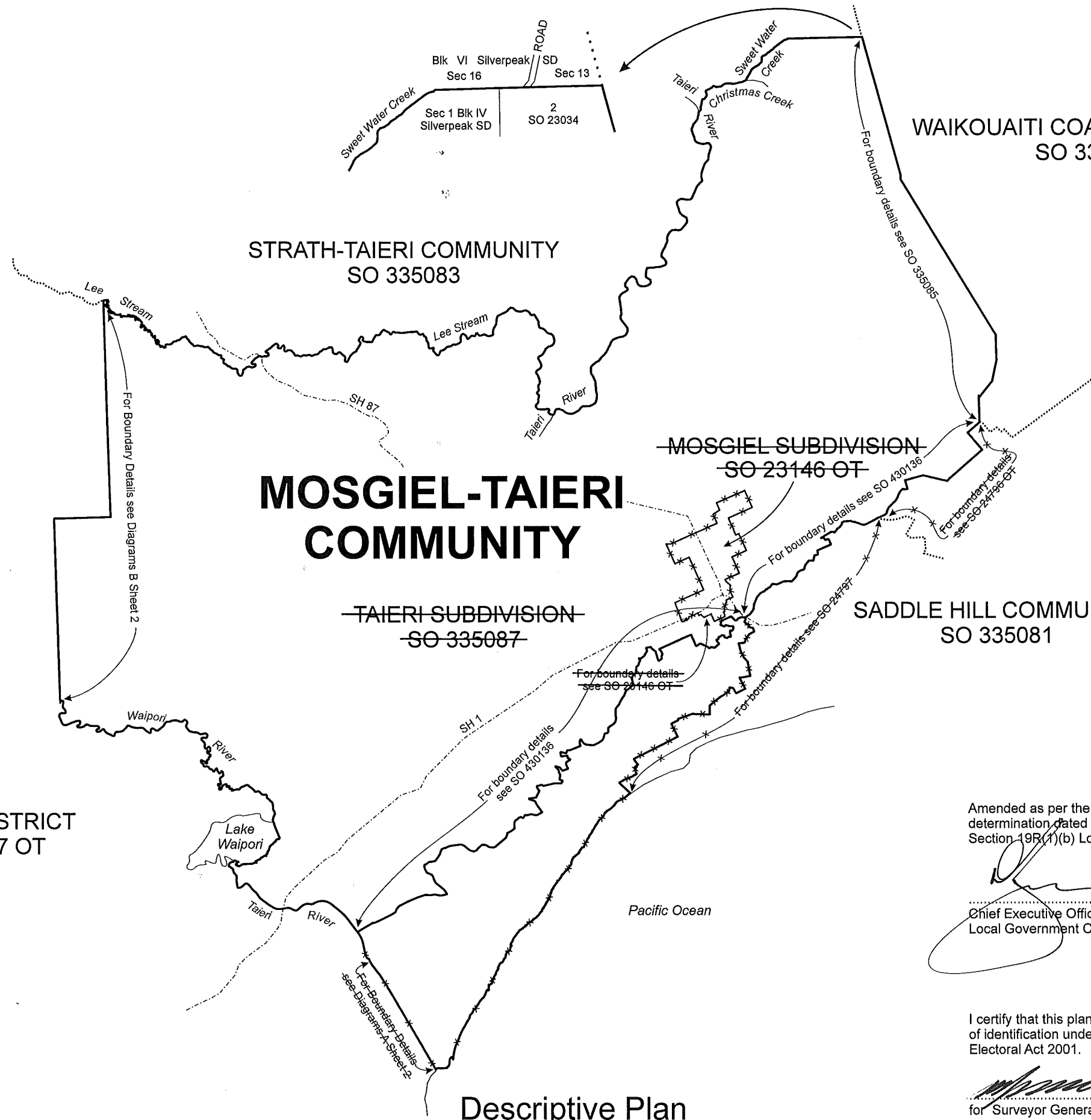
MOSGIEL-TAIERI  
COMMUNITY

TAIERI SUBDIVISION  
SO 335087

MOSGIEL SUBDIVISION  
SO 23146 OT

SADDLE HILL COMMUNITY  
SO 335081

CLUTHA DISTRICT  
SO 23137 OT



Descriptive Plan

Approvals

Where a boundary is shown along a river or road it follows the middle line of the physical river or legal road unless otherwise shown.

Where a boundary is shown along a railway it follows the middle line of the cadastral railway unless otherwise shown.

All seaward boundaries follow Mean High Water Mark but cross the mouths of all rivers, streams, inlets and estuaries unless otherwise shown.

Certified by the Local Government Commission that the boundary shown hereon is the same as the determination dated 23/9/04 pursuant to section 19R(1)(b) Local Electoral Act 2001.

*[Signature]* 23/9/04  
Chief Executive Officer  
Local Government Commission

I certify that this plan renders the boundary capable of identification under section 19Y(3)(b) Local Electoral Act 2001.

*[Signature]* 4.10.2004  
Approving Surveyor

Amended as per the Local Government Commission determination dated 26 March 2010 pursuant to Section 19R(1)(b) Local Electoral Act 2001.

*[Signature]* 3 6 2010  
Chief Executive Officer  
Local Government Commission

I certify that this plan renders the boundary capable of identification under section 19Y(3)(b) Local Electoral Act 2001.

*[Signature]* 17 06 2010  
for Surveyor General

Total Area

Comprised in:

I, *[Signature]*, being a person entitled to practise as a licensed cadastral surveyor, certify that -

- (a) The Surveys to which this dataset relates are accurate, and were undertaken by me or under my direction in accordance with the Cadastral Survey Act 2002 and the Surveyor-General's Rules for Cadastral Survey 2002/2;
- (b) This dataset is accurate, and has been created in accordance with that Act and those Rules

Field Book - p. - Traverse Book - p. -  
Reference Plans

Examined ..... Correct .....

Approved as to Gazettal Purposes  
by Land Information NZ:

4.10.2004

Deposited this... day of .....

..... for Registrar-General of Land

File WFO1922 AE03889  
Received  
Instructions:

**SO 335082**

Land District : Otago

**MOSGIEL-TAIERI COMMUNITY**

TERRITORIAL AUTHORITY: DUNEDIN CITY

Compiled by Sinclair Knight Merz Ltd

Scale 1:125,000

Date July 2004

Approvals

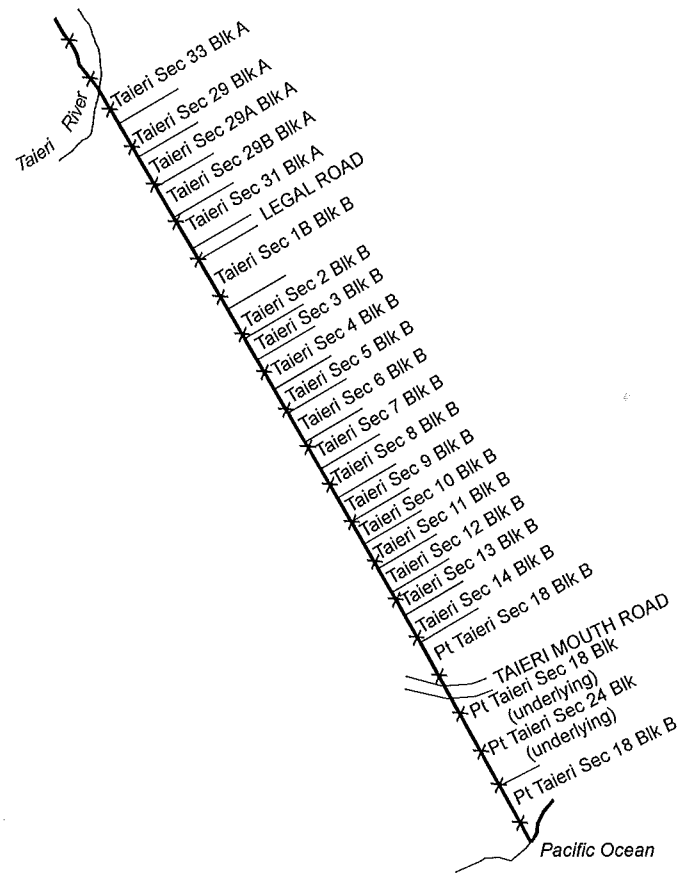


DIAGRAM A  
NOT TO SCALE

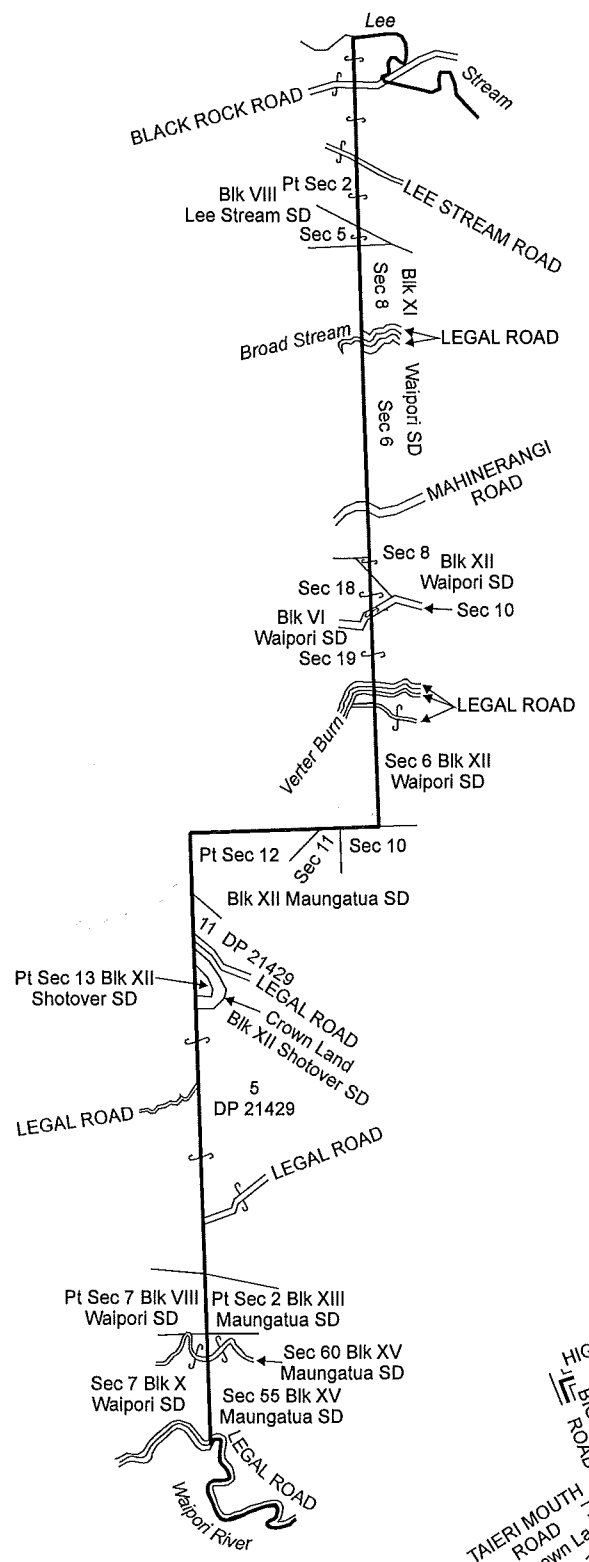


DIAGRAM B  
NOT TO SCALE

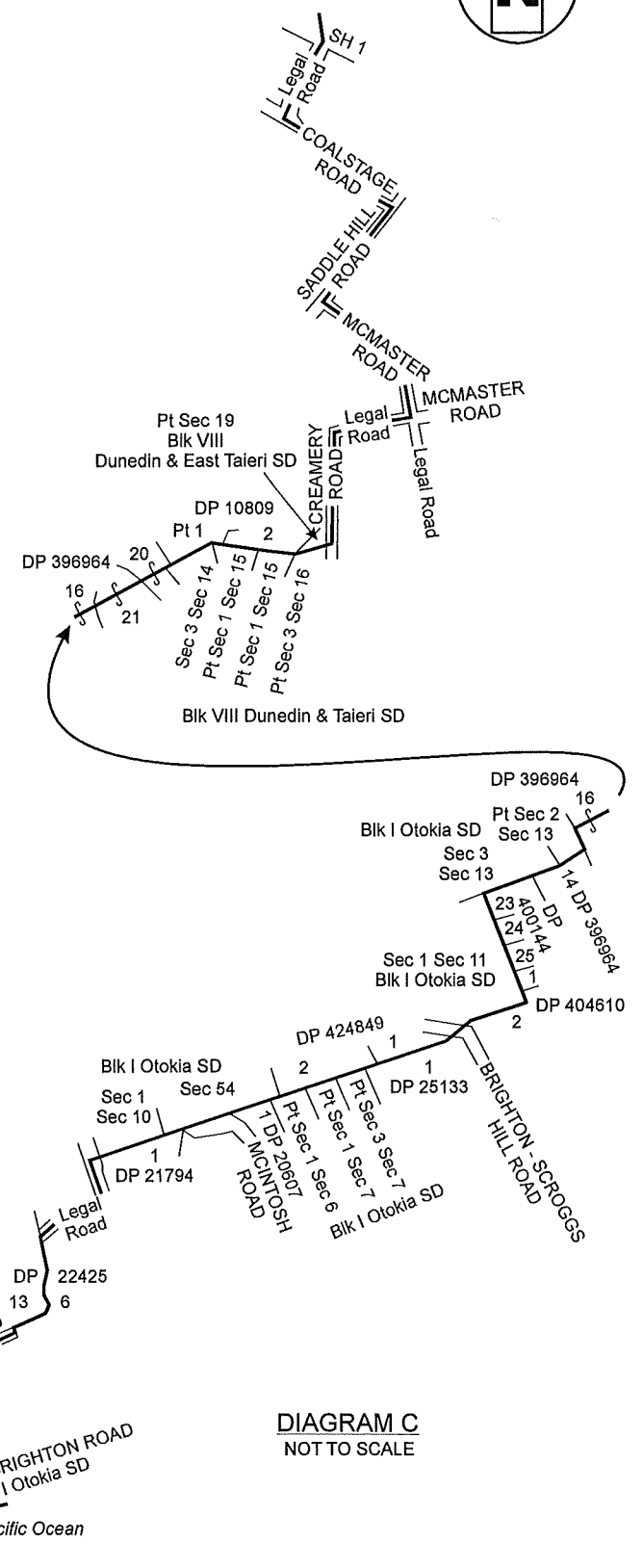


DIAGRAM C  
NOT TO SCALE

Total Area  
Comprised in:

I, \_\_\_\_\_, being a person entitled to practise as a licensed cadastral surveyor, certify that -  
(a) The Surveys to which this dataset relates are accurate, and were undertaken by me or under my direction in accordance with the Cadastral Survey Act 2002 and the Surveyor-General's Rules for Cadastral Survey 2002/2;  
(b) This dataset is accurate, and has been created in accordance with that Act and those Rules

Field Book \_\_\_\_\_ p. Traverse Book \_\_\_\_\_ p.  
Reference Plans  
Examined \_\_\_\_\_ Correct \_\_\_\_\_

Approved as to Gazettal Purposes  
by Land Information NZ  
4/10/2004

Deposited this... day of .....  
..... for Registrar-General of Land

File No 1922- AE03889  
Received Instructions: **SO 335082**

Land District : Otago

**DIAGRAM SHEET  
MOSGIEL-TAIERI COMMUNITY**

TERRITORIAL AUTHORITY: DUNEDIN CITY  
Compiled by Sinclair Knight Merz Ltd  
Scale Not To Scale Date July 2004