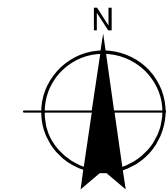


Mid North
General Constituency
LG-01-2022-Con-6

Whangārei Central
General Constituency
LG-01-2022-Con-8

Coastal Central
General Constituency
LG-01-2022-Con-7



Notes:

1. Coordinates are in terms of New Zealand Transverse Mercator 2000 (NZTM).
2. The seaward boundary is the outer limits of the Territorial Sea as defined by section 3 of the Territorial Sea and Exclusive Economic Zone Act 2001.
3. Where a boundary is shown along a river or road it follows the middle line of the river or legal road unless otherwise shown.

For boundary details see LG-01-2022-Con-6

For boundary detail see LG-01-2022-Con-8

For boundary detail see Diagrams C and D Sheet 3

For boundary details see LG-01-2022-Con-5

For boundary details see Diagrams A and B Sheet 2

SH 14

SH 15

Whangārei Harbour

Ocean Beach

Bream Head

93° True North Protracted

Pacific Ocean

1771048 mE
6029674 mN

COASTAL SOUTH GENERAL CONSTITUENCY

Hen and Chickens Islands

Radius 38483m
Arc Length 19203m

1760651 mE
6013797 mN

Bream Bay

Bream Tail

Mangawhai Heads

51°38'

Auckland Council
LG-076-2019-W-1

SH 12

TE ARAI ROAD

Kaipara
General Constituency
LG-01-2022-Con-5

PAPAROA ROAD

0 4 8 16 Kilometres

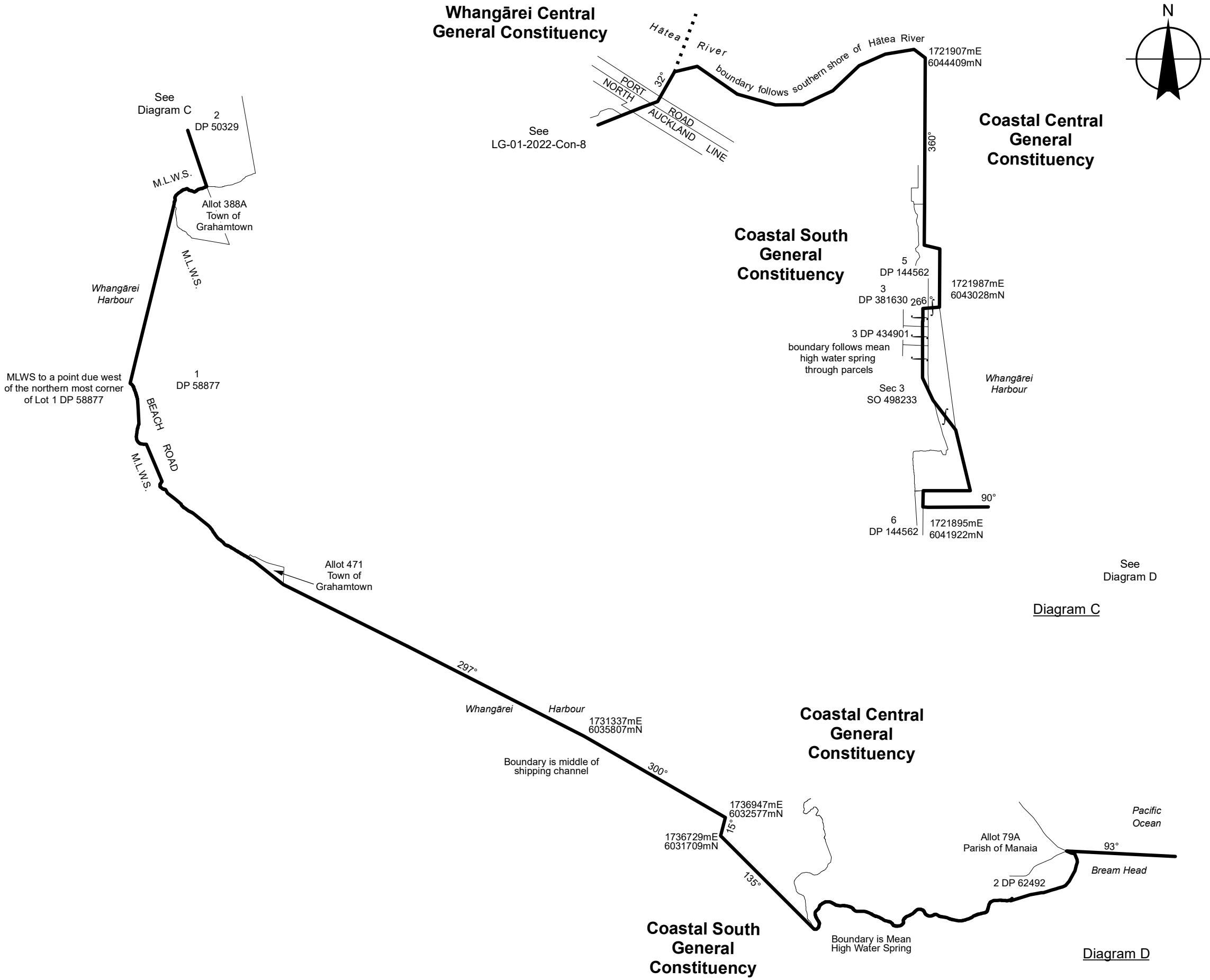
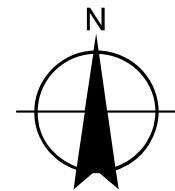
Land District: North Auckland

NORTHLAND REGION COASTAL SOUTH GENERAL CONSTITUENCY

TERRITORIAL AUTHORITY: Whangarei and Kaipara Districts
Compiled by Jacobs New Zealand Limited
Scale 1:250,000 at A3 Date: July 2022

LG-01-2022-Con-9
Sheet 1 of 3

**Whangārei Central
General Constituency**



**NORTHLAND REGION
COASTAL SOUTH GENERAL CONSTITUENCY**

TERRITORIAL AUTHORITY: Whangarei and Kaipara Districts
 Compiled by Jacobs New Zealand Limited
 Not to Scale Date: July 2022

LG-01-2022-Con-9
 Sheet 3 of 3