

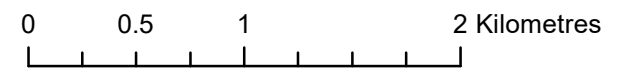
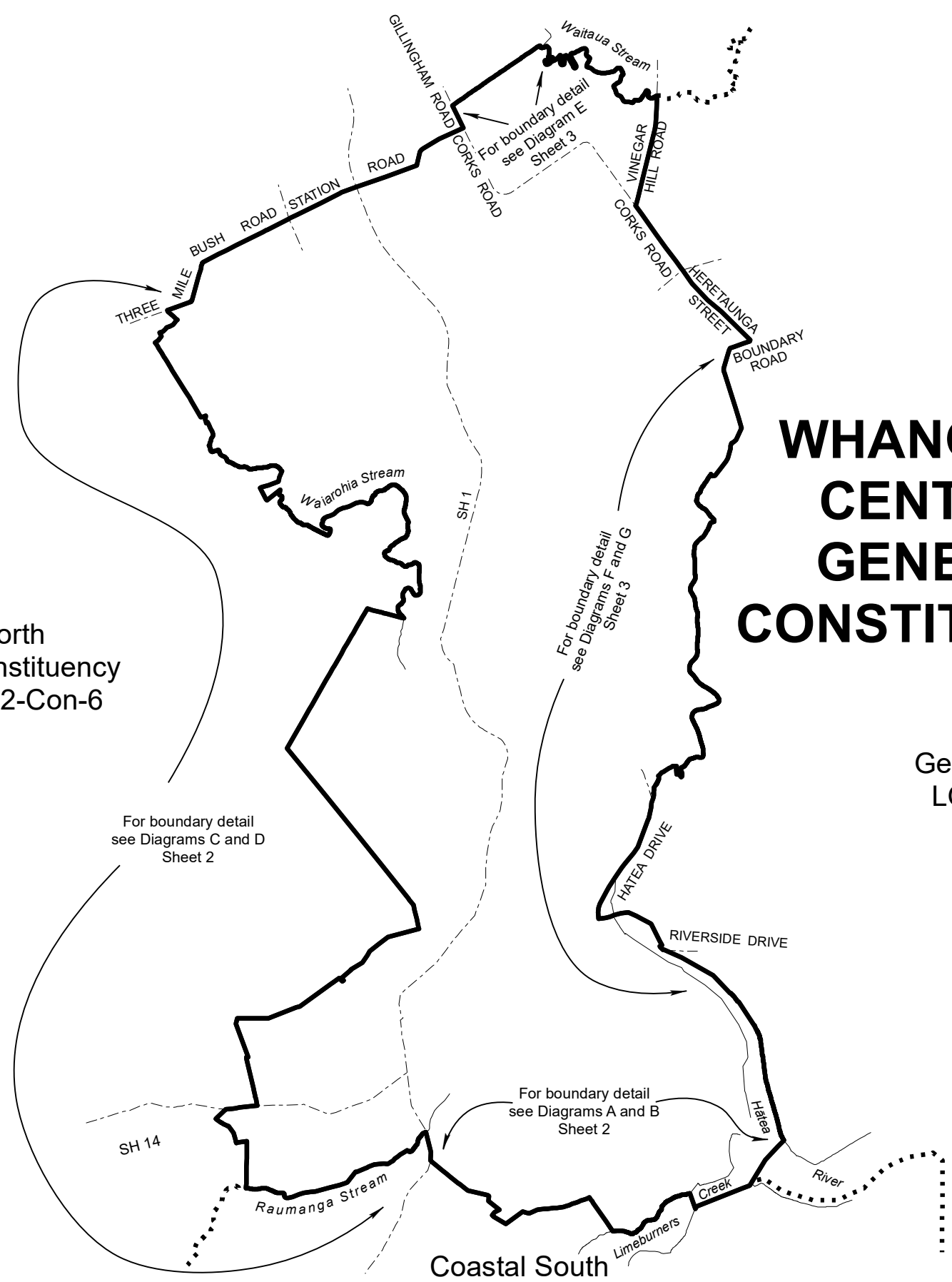
- Notes:
1. Coordinates are in terms of New Zealand Transverse Mercator 2000 (NZTM).
 2. The seaward boundary is the outer limits of the Territorial Sea as defined by section 3 of the Territorial Sea and Exclusive Economic Zone Act 2001.
 3. Where a boundary is shown along a river or road it follows the middle line of the river or legal road unless otherwise shown.

Mid North
General Constituency
LG-01-2022-Con-6

WHANGĀREI CENTRAL GENERAL CONSTITUENCY

Coastal Central
General Constituency
LG-01-2022-Con-7

Coastal South
General Constituency
LG-01-2022-Con-9

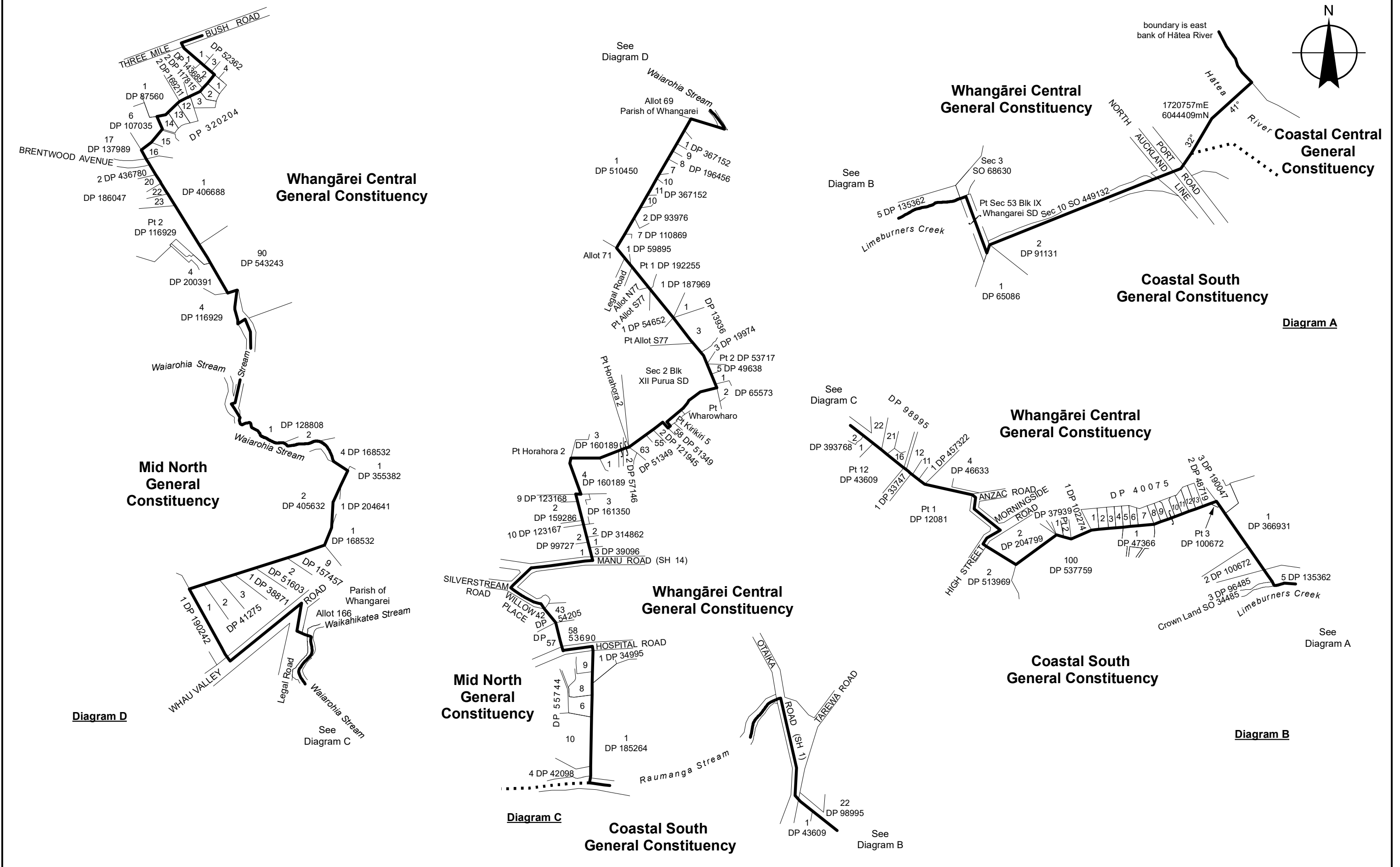
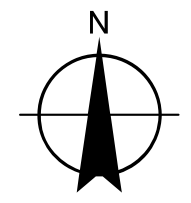


Land District: North Auckland

NORTHLAND REGION WHANGĀREI CENTRAL GENERAL CONSTITUENCY

TERRITORIAL AUTHORITY: Whangarei District
Compiled by Jacobs New Zealand Limited
Scale 1:35,000 at A3 Date: July 2022

LG-01-2022-Con-8
Sheet 1 of 3



Land District: North Auckland

File IZ049800

NORTHLAND REGION WHANGĀREI CENTRAL GENERAL CONSTITUENCY

TERRITORIAL AUTHORITY: Whangarei District

Compiled by Jacobs New Zealand Limited

Not to Scale

Date: July 2022

LG-01-2022-Con-8
Sheet 2 of 3

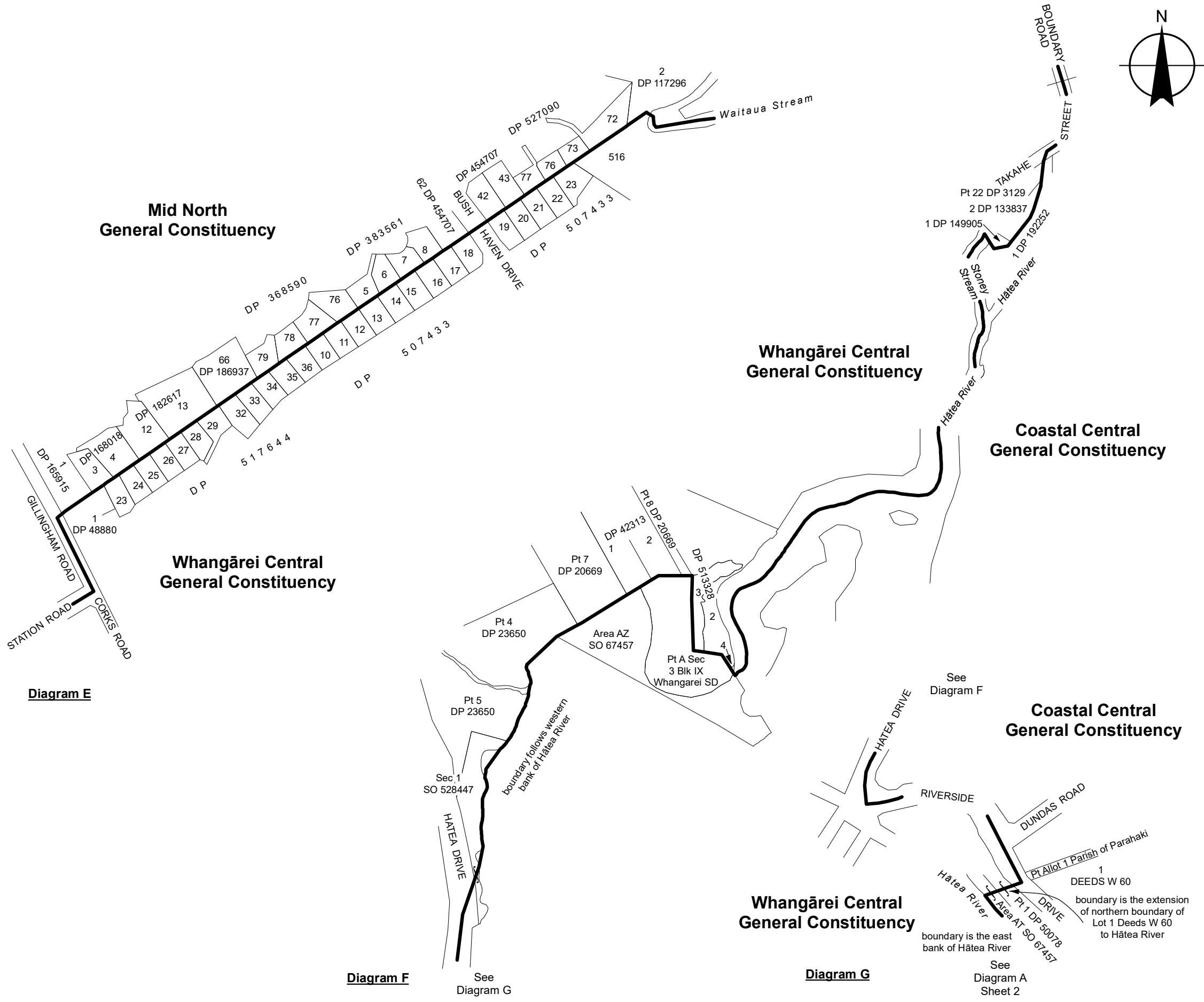


Diagram E

Diagram F

Diagram G

Land District: North Auckland

NORTHLAND REGION WHANGĀREI CENTRAL GENERAL CONSTITUENCY

TERRITORIAL AUTHORITY: Whangarei District

Compiled by Jacobs New Zealand Limited

Not to Scale

Date: July 2022

LG-01-2022-Con-8

Sheet 3 of 3