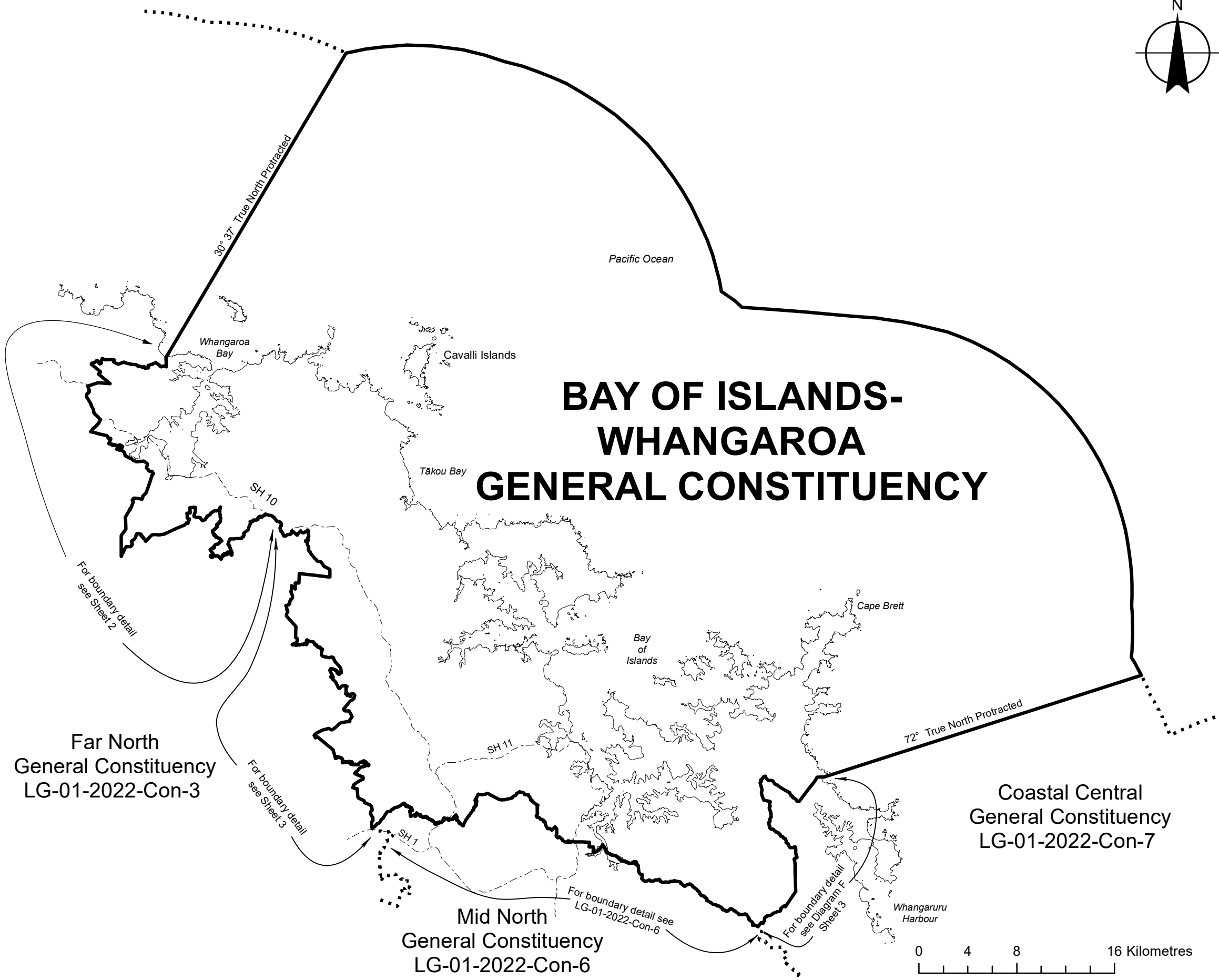


Notes:

- 1. Coordinates are in terms of New Zealand Transverse Mercator 2000 (NZTM).
- 2. The seaward boundary is the outer limits of the Territorial Sea as defined by section 3 of the Territorial Sea and Exclusive Economic Zone Act 2001.
- 3. Where a boundary is shown along a river or road it follows the middle line of the river or legal road unless otherwise shown.

BAY OF ISLANDS- WHANGAROA GENERAL CONSTITUENCY



Land District: North Auckland

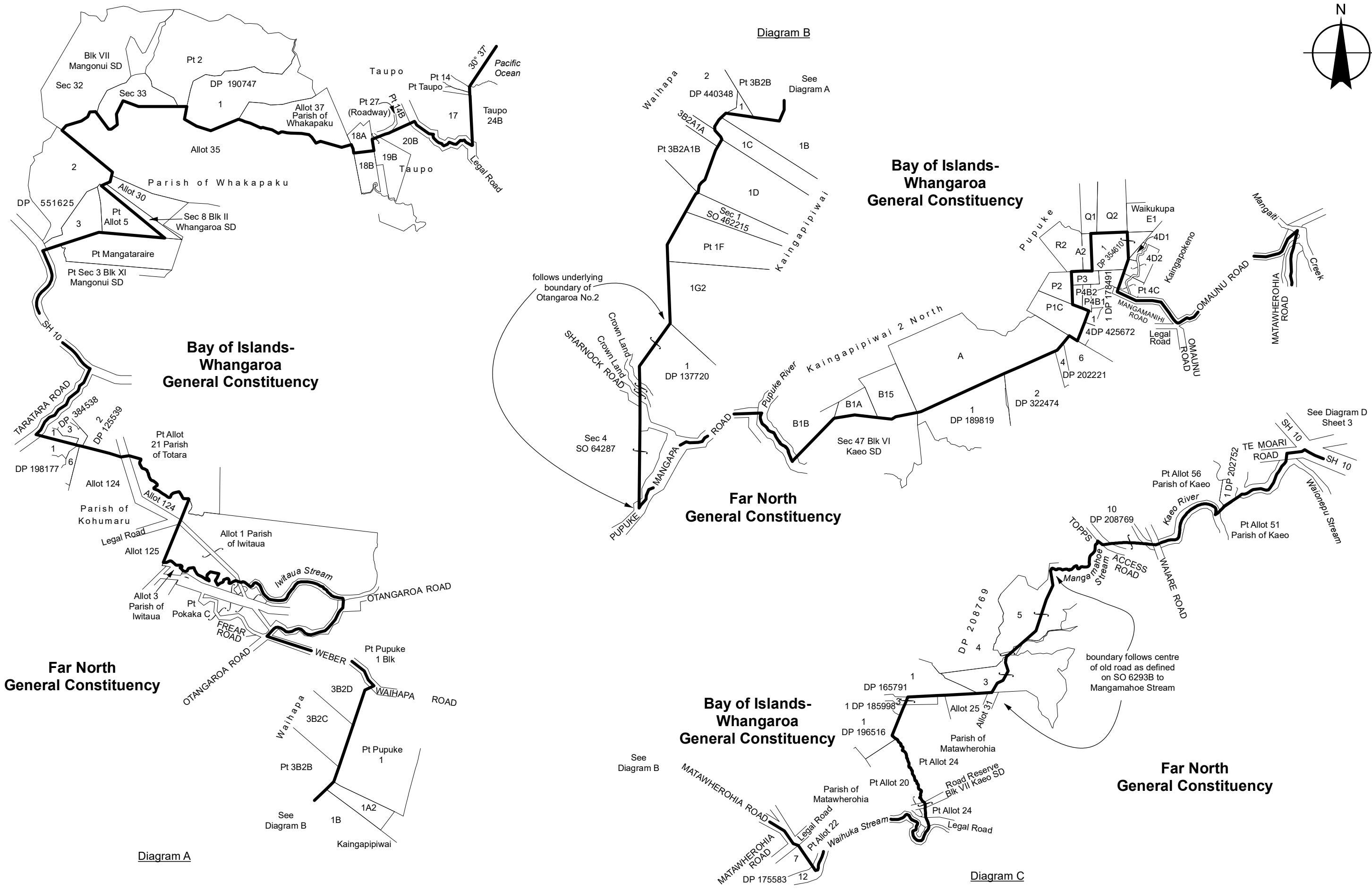
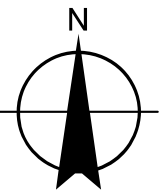
NORTHLAND REGION BAY OF ISLANDS-WHANGAROA GENERAL CONSTITUENCY

TERRITORIAL AUTHORITY: Far North District

Compiled by Jacobs New Zealand Limited

Scale 1:325,000 at A3 Date: July 2022

LG-01-2022-Con-4
Sheet 1 of 3



Land District: North Auckland

NORTHLAND REGION BAY OF ISLANDS-WHANGAROA GENERAL CONSTITUENCY

TERRITORIAL AUTHORITY: Far North District

Compiled by Jacobs New Zealand Limited

Not to scale

Date: July 2022

LG-01-2022-Con-4

Sheet 2 of 3

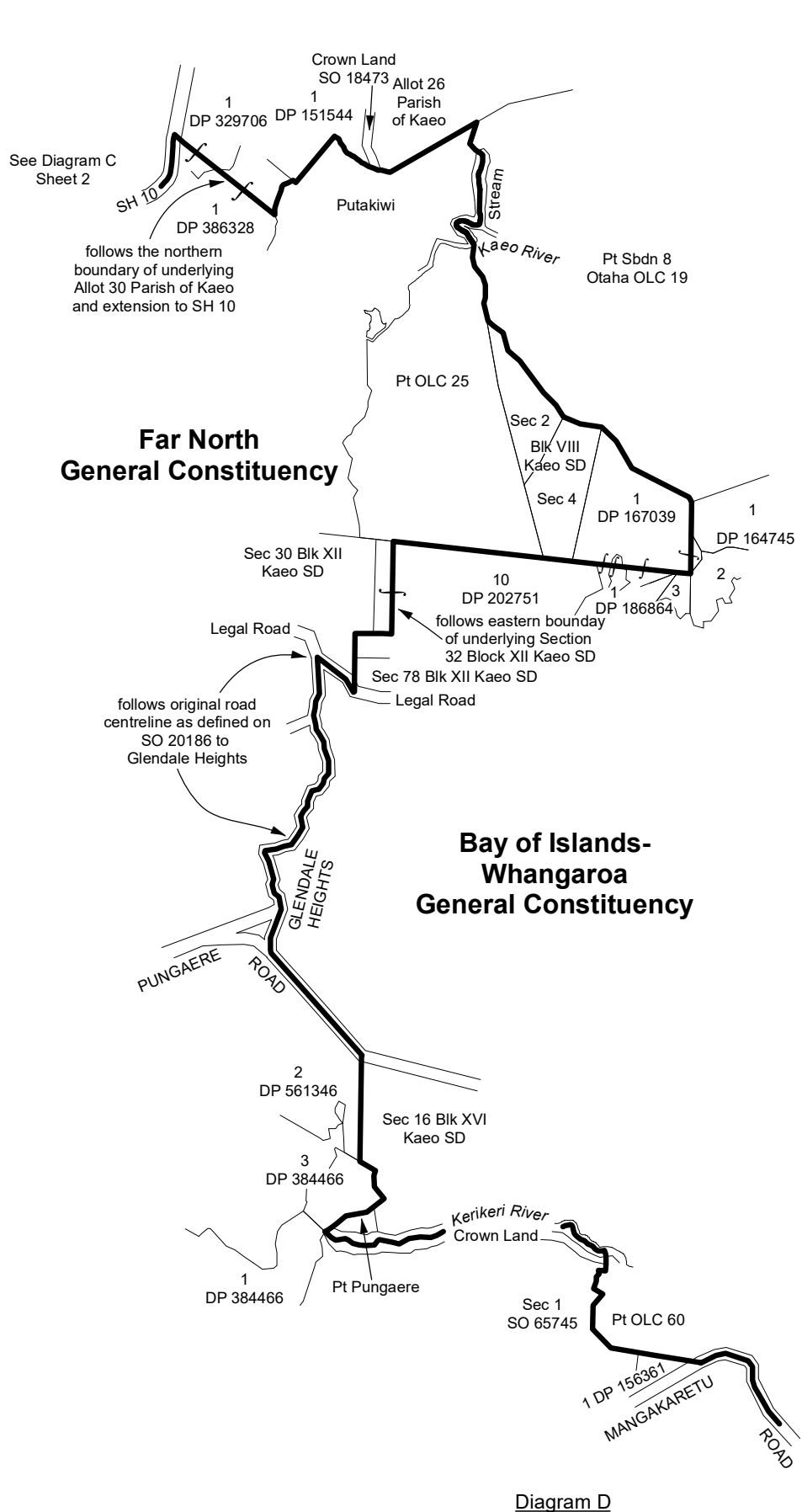
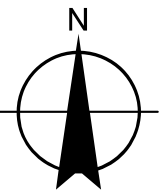


Diagram D

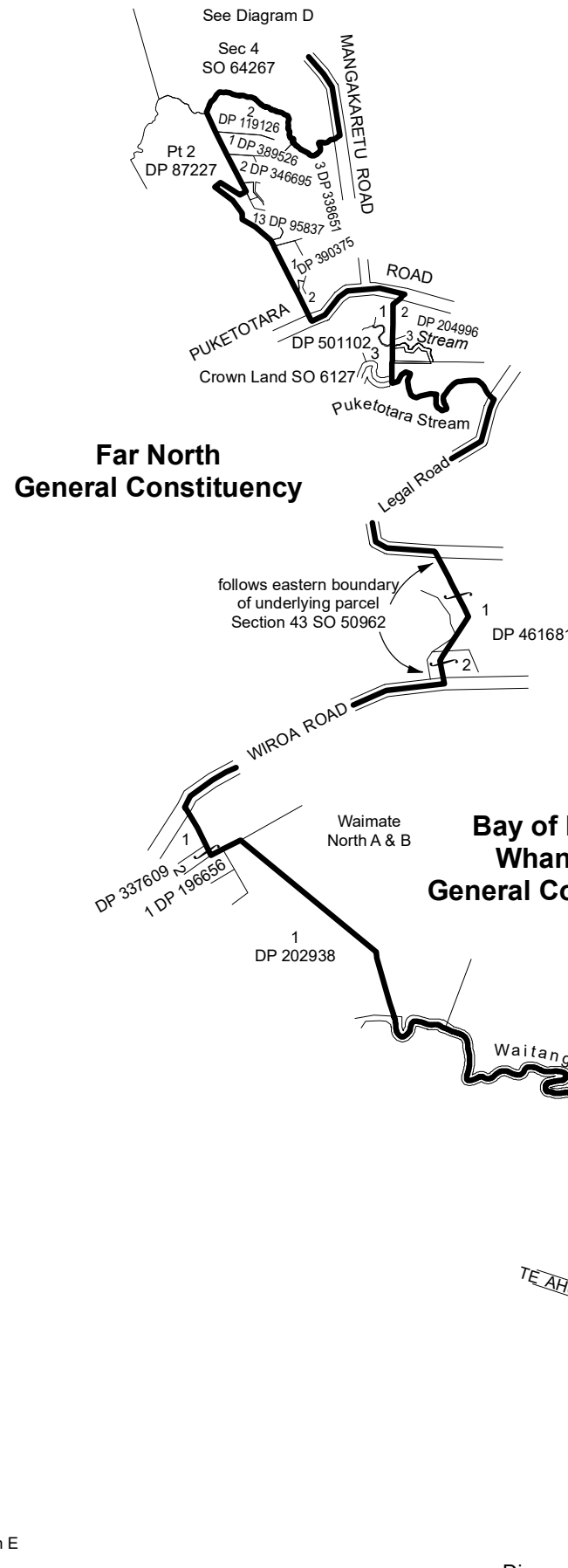


Diagram E

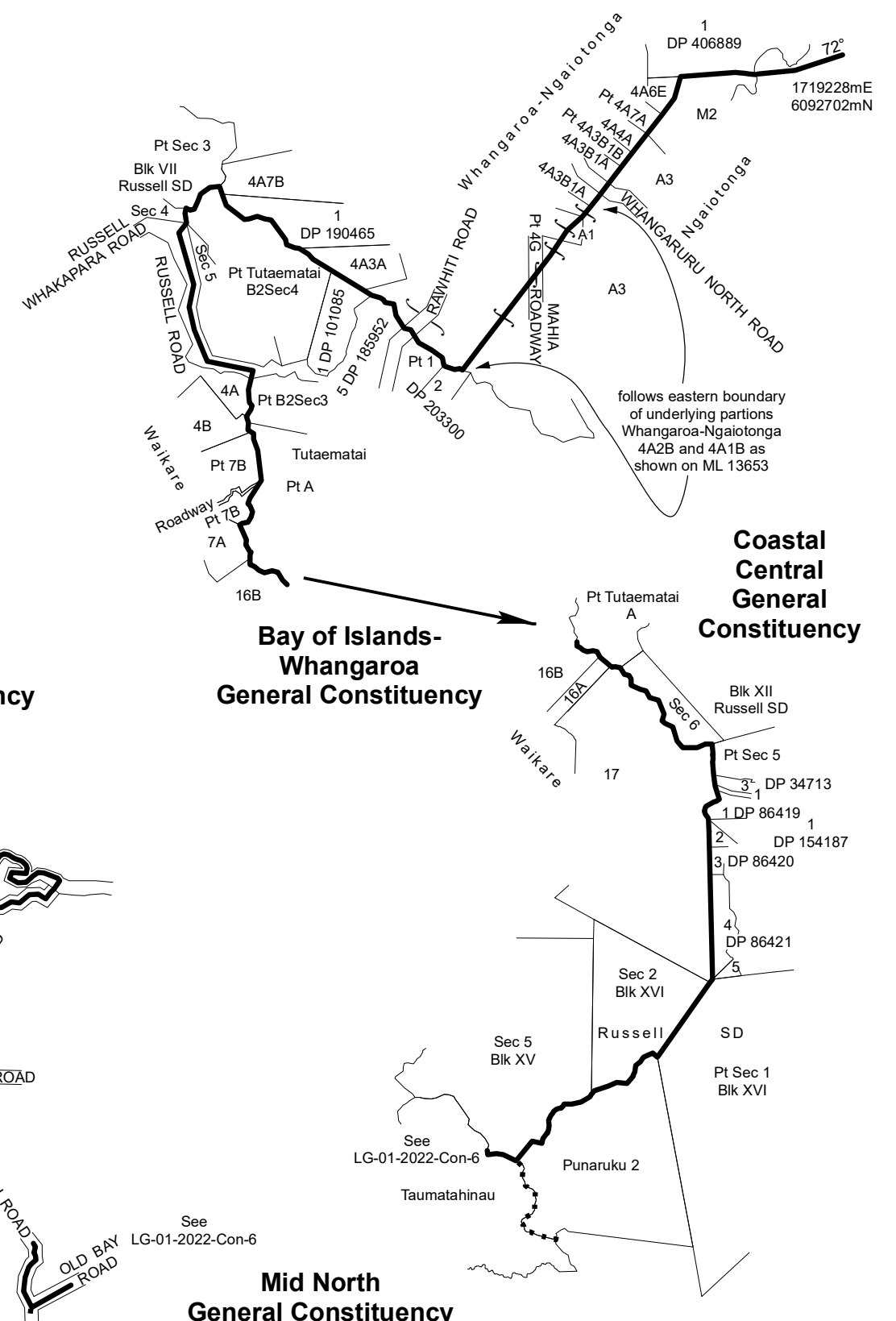


Diagram F

Land District: North Auckland

NORTHLAND REGION BAY OF ISLANDS-WHANGAROA GENERAL CONSTITUENCY

TERRITORIAL AUTHORITY: Far North District

Compiled by Jacobs New Zealand Limited

Not to scale

Date: July 2022

LG-01-2022-Con-4

Sheet 3 of 3