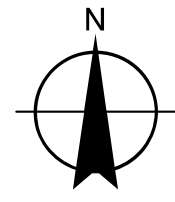
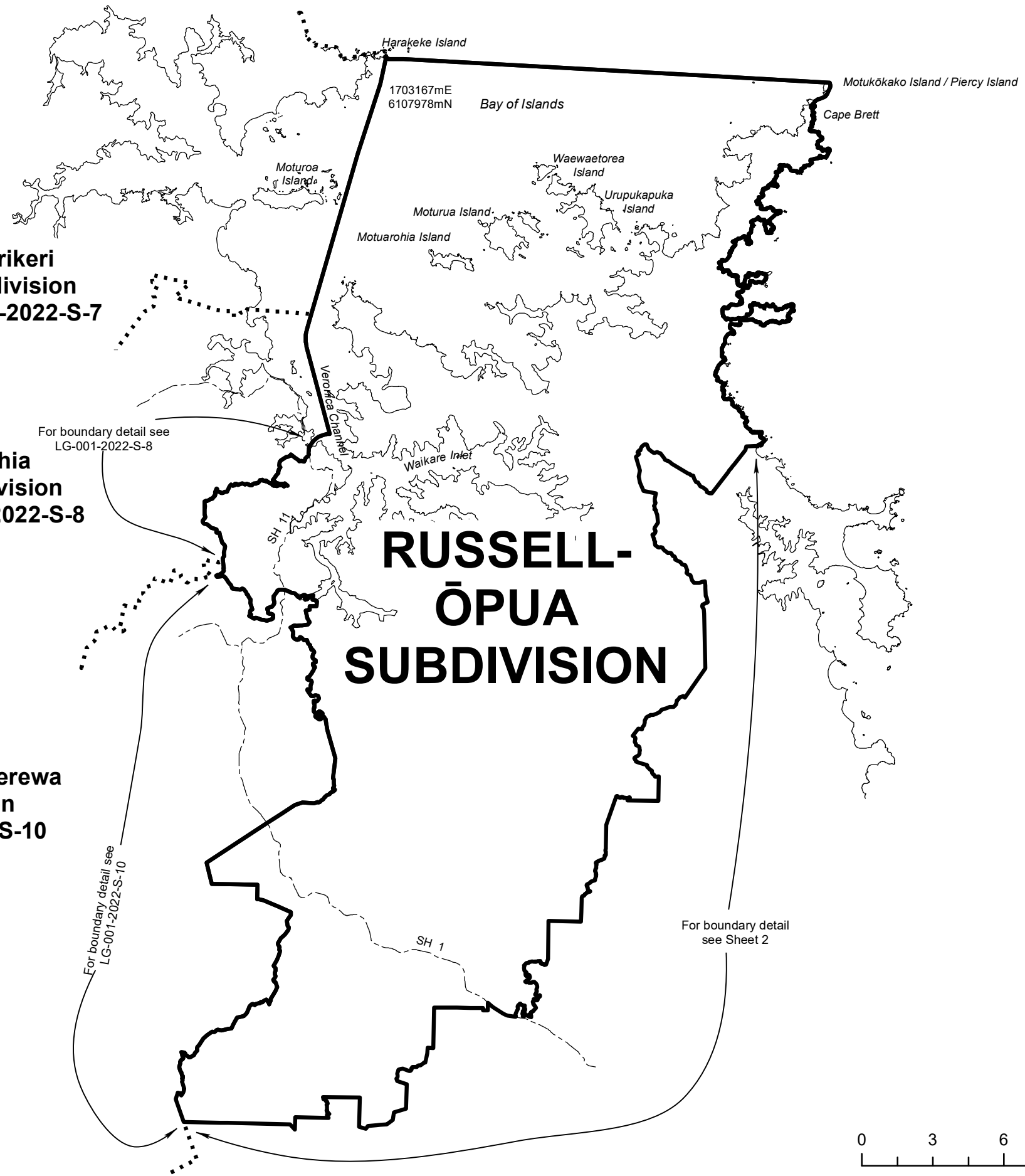


**Kerikeri
Subdivision
LG-001-2022-S-7**

**Paihia
Subdivision
LG-001-2022-S-8**

**Kawakawa-Moerewa
Subdivision
LG-001-2022-S-10**

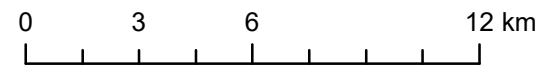


- Notes:
1. Coordinates are in terms of New Zealand Transverse Mercator 2000 (NZTM).
 2. Where a boundary is shown along a river or road it follows the middle line of the physical river or legal road unless otherwise shown.
 3. All seaward boundaries follow mean High Water mark but cross the mouths of all rivers, streams, inlets and estuaries unless otherwise shown.
 4. All adjacent islands and islets are included in the Subdivision.

For boundary detail see
LG-001-2022-S-8

For boundary detail see
LG-001-2022-S-10

For boundary detail
see Sheet 2



Land District: North Auckland

FAR NORTH DISTRICT RUSSELL-ŌPUA SUBDIVISION

TERRITORIAL AUTHORITY: Far North District
Compiled by Jacobs New Zealand Limited
Scale 1:200,000 at A3 Date: August 2022

LG-001-2022-S-9
Sheet 1 of 2

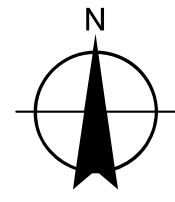


Diagram A
Not to Scale

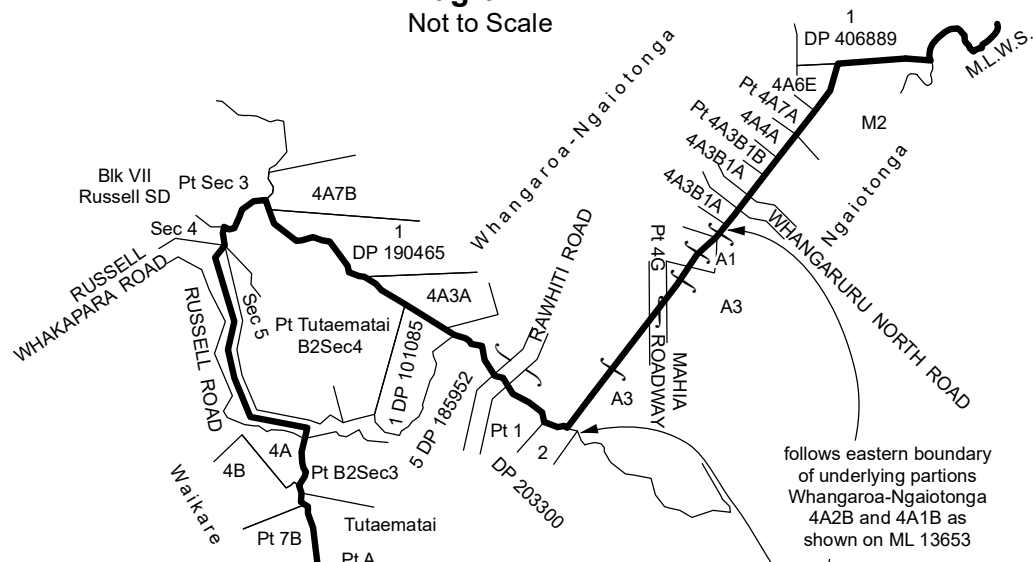
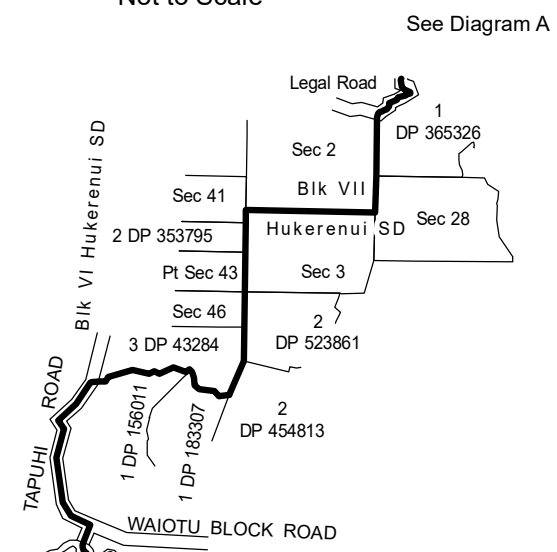
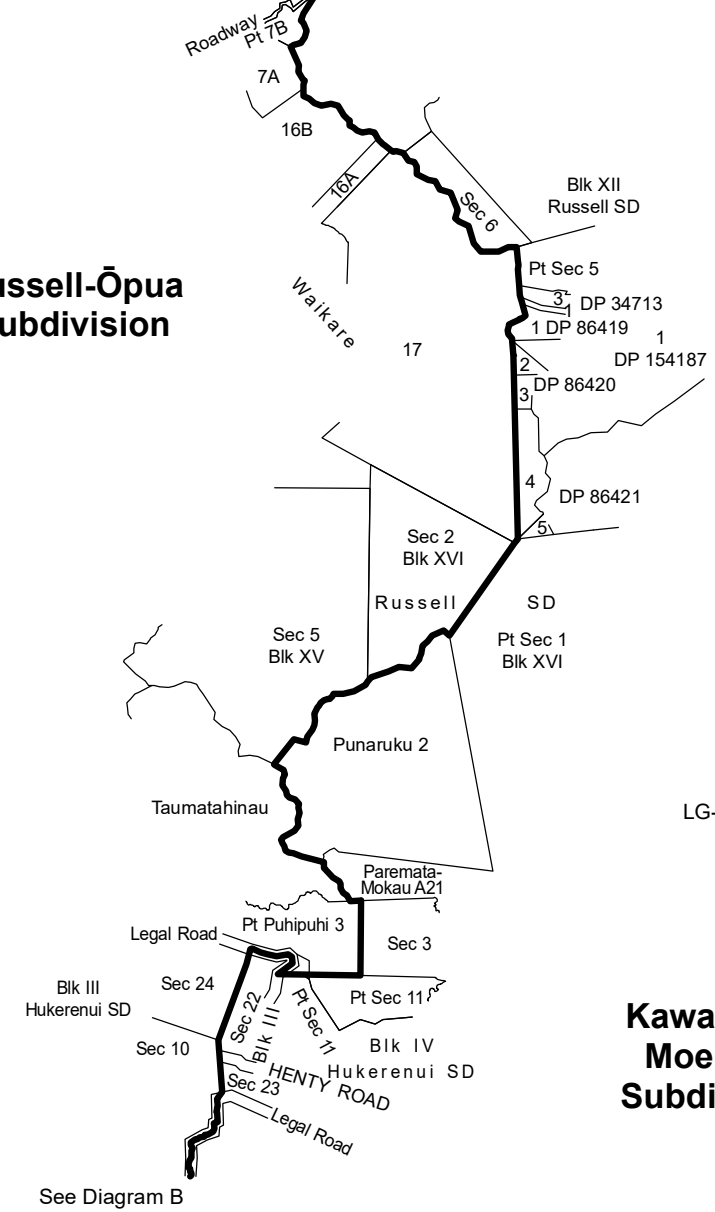


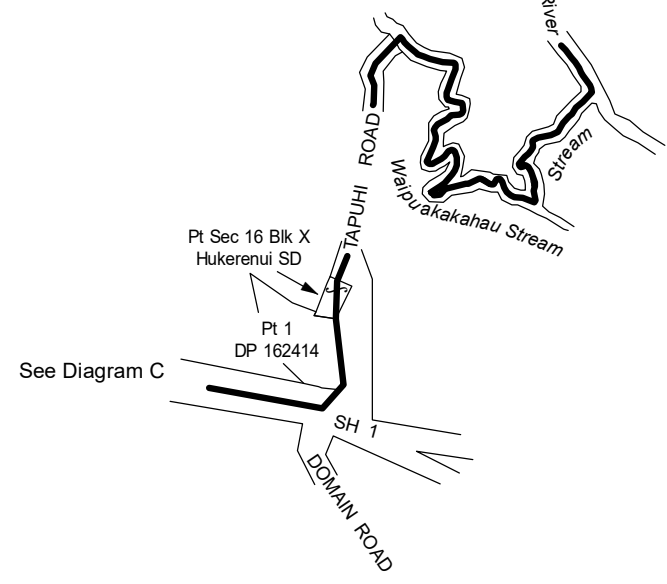
Diagram B
Not to Scale



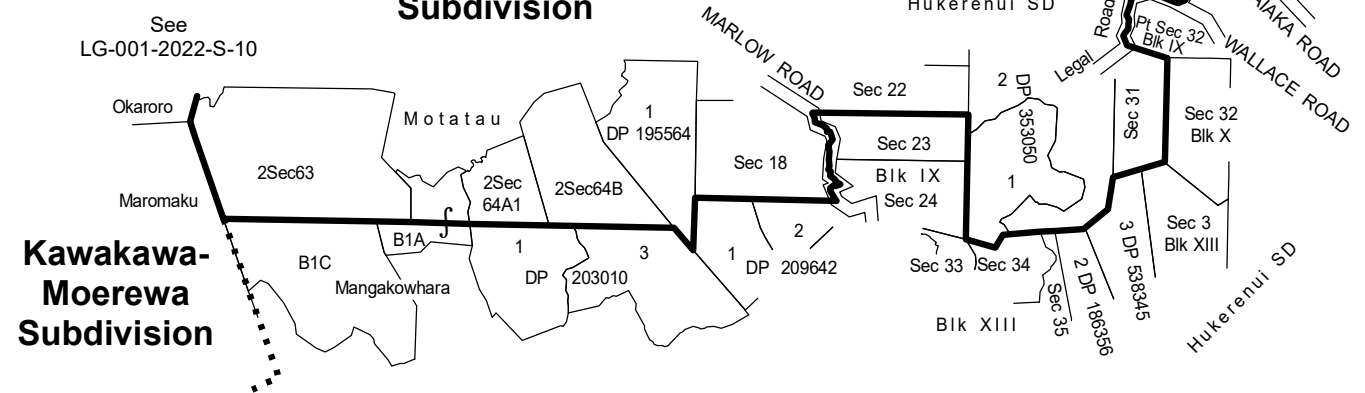
Russell-Ōpua Subdivision



Russell-Ōpua Subdivision



Russell-Ōpua Subdivision



Kawakawa-Moerewa Subdivision

Diagram C
Not to Scale