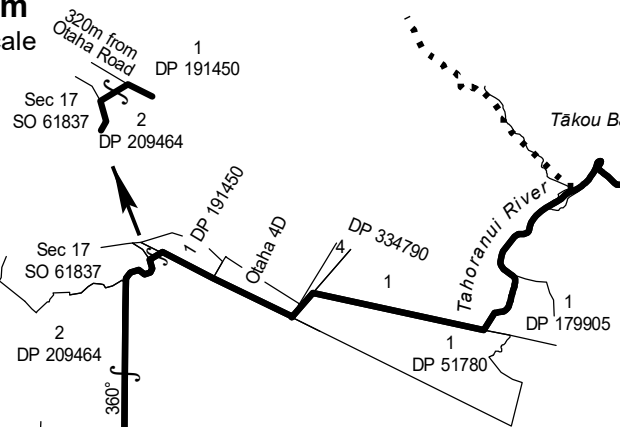


Whangaroa Subdivision
LG-001-2022-S-5

Diagram
 Not to Scale



Waipapa Subdivision
LG-001-2022-S-6

For boundary detail see
 LG-001-2022-S-6

KERIKERI SUBDIVISION

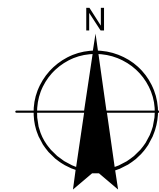
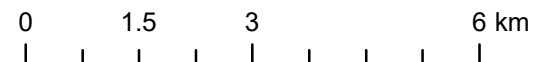
Kaikohe Subdivision
LG-001-2022-S-4

For boundary detail see
 LG-001-2022-S-4

Pahia Subdivision
LG-001-2022-S-8

For boundary detail see
 LG-001-2022-S-8

Russell-Ōpua Subdivision
LG-001-2022-S-9



Pacific Ocean

Takou Bay

Tahorānui River

Te Puna Inlet

Kerikeri Inlet

Moturoa Island

Bay of Islands

Wairoa Bay

Cape Wīwī

Harakeke Island

1703167mE
 6107978mN

1700250mE
 6098265mN

Notes:

1. Coordinates are in terms of New Zealand Transverse Mercator 2000 (NZTM).
2. Where a boundary is shown along a river or road it follows the middle line of the physical river or legal road unless otherwise shown.
3. All seaward boundaries follow mean High Water mark but cross the mouths of all rivers, streams, inlets and estuaries unless otherwise shown.
4. All adjacent islands and islets are included in the Subdivision.

Land District: North Auckland

FAR NORTH DISTRICT
KERIKERI SUBDIVISION

TERRITORIAL AUTHORITY: Far North District
 Compiled by Jacobs New Zealand Limited
 Scale 1:100,000 at A3 Date: August 2022

LG-001-2022-S-7