

- Notes:
1. Coordinates are in terms of New Zealand Transverse Mercator 2000 (NZTM).
 2. Where a boundary is shown along a river or road it follows the middle line of the physical river or legal road unless otherwise shown.
 3. Where a boundary is shown along a railway it follows the middle line of the cadastral railway unless otherwise shown.
 4. All seaward boundaries follow mean High Water mark but cross the mouths of all rivers, streams, inlets and estuaries unless otherwise shown.

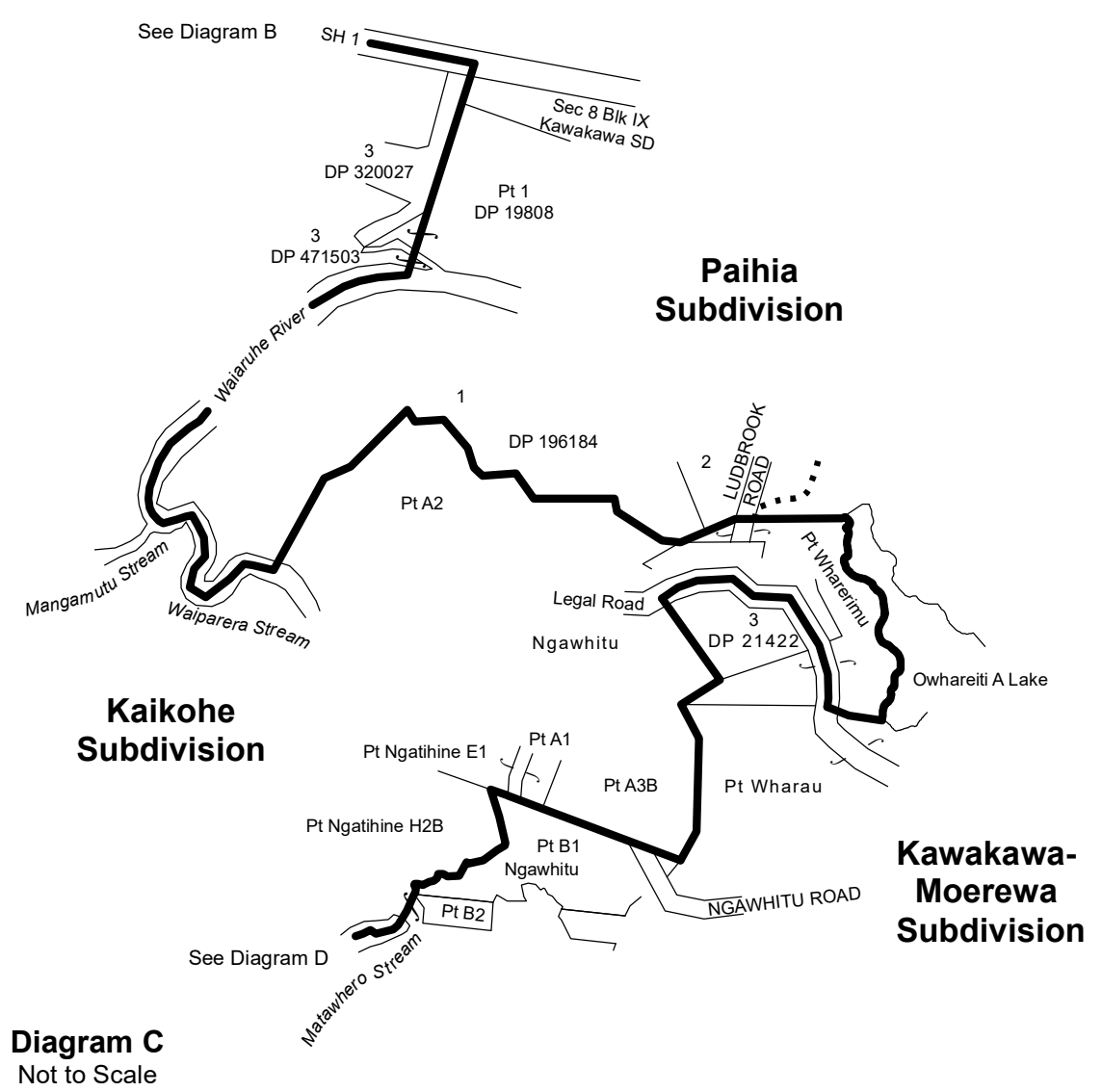
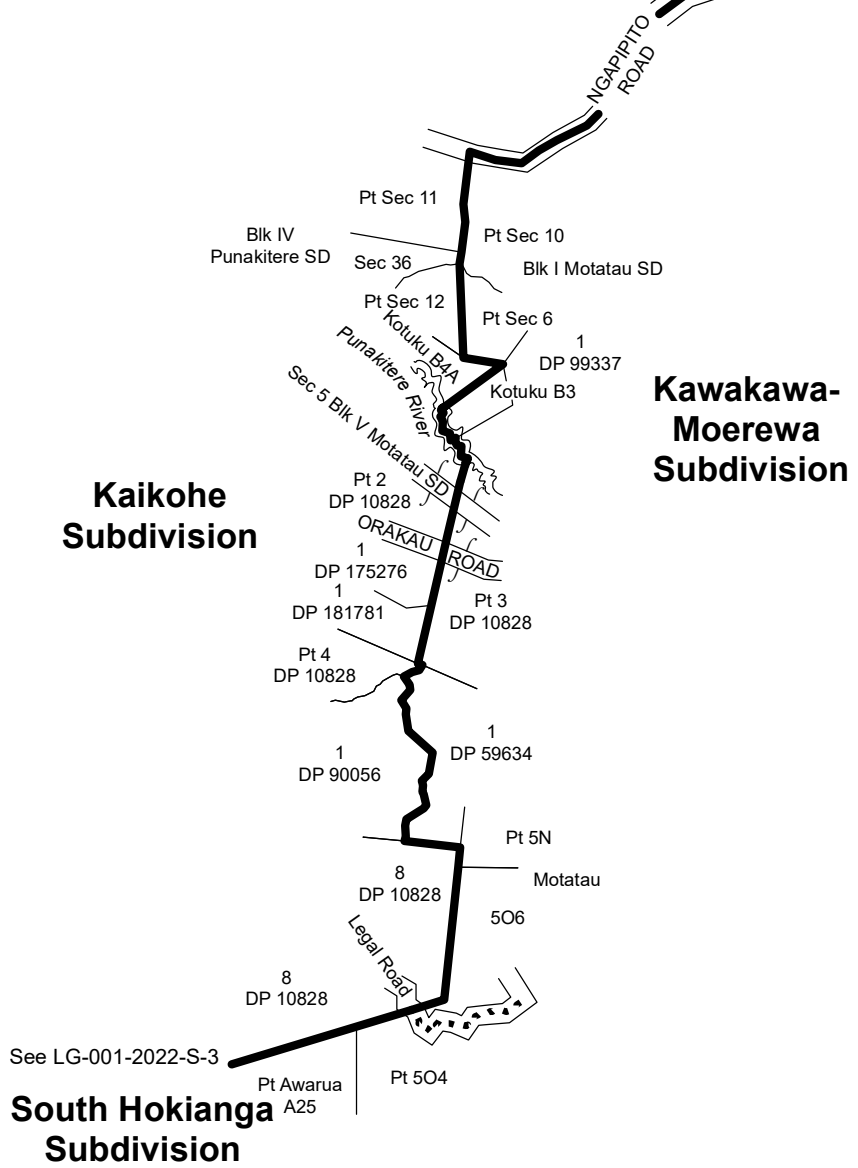
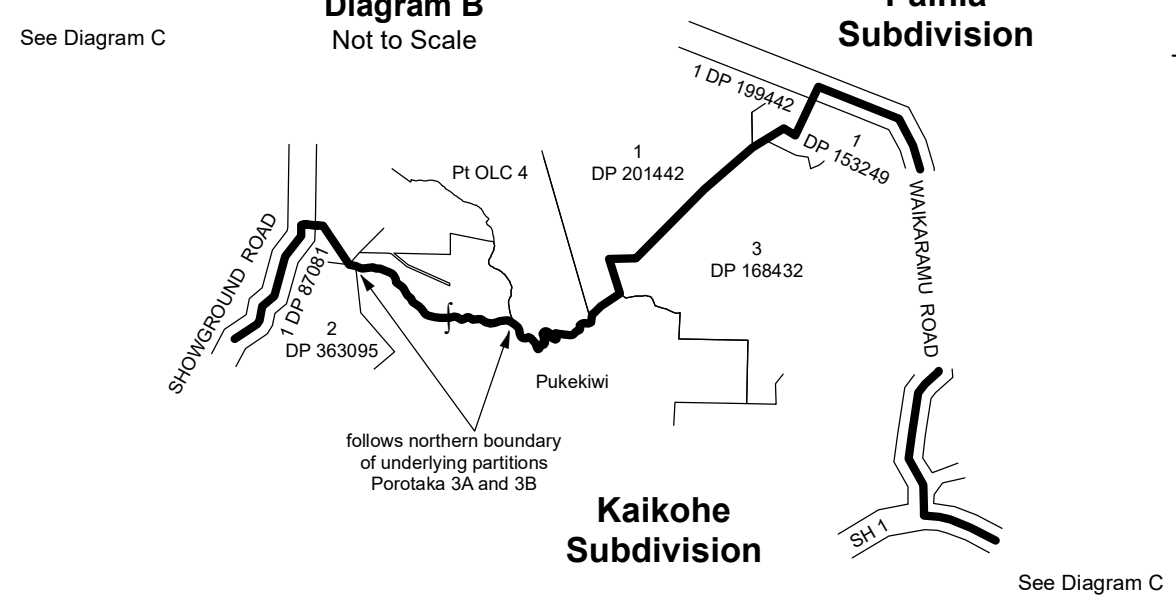
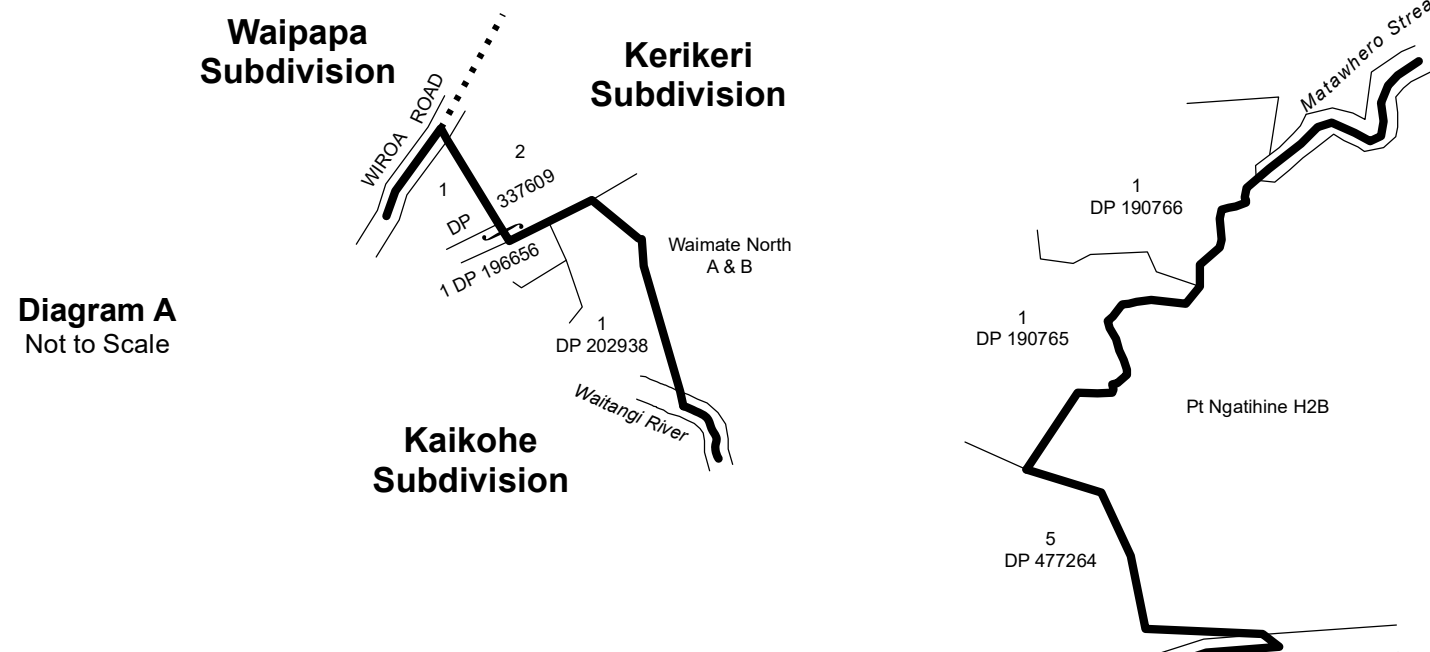
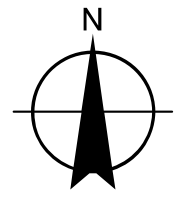
Land District: North Auckland

File IZ049800

FAR NORTH DISTRICT KAIKOHE SUBDIVISION

TERRITORIAL AUTHORITY: Far North District
 Compiled by Jacobs New Zealand Limited
 Scale 1:150,000 at A3 Date: August 2022

LG-001-2022-S-4
 Sheet 1 of 2



Land District: North Auckland

FAR NORTH DISTRICT KAIKOHE SUBDIVISION

TERRITORIAL AUTHORITY: Far North District
Compiled by Jacobs New Zealand Limited
Not to scale Date: August 2022

LG-001-2022-S-4
Sheet 2 of 2