

SO 431037 (Title Pla

Cpy - 01/01, Pgs - 002, 23/07/10, 08



DocID: 212637887



Approvals

Where a boundary is shown along a river or road it follows the middle line of the physical river or legal road unless otherwise shown.

Where a boundary is shown along a railway it follows the middle line of the cadastral railway unless otherwise shown.

All seaward boundaries follow Mean High Water Mark but cross the mouths of all rivers, streams, inlets and estuaries unless otherwise shown.

All adjacent islands and islets are included in the Ward.

Certified by the Local Government Commission that the boundary shown hereon is the same as the determination dated 9/04/2010 pursuant to section 19R(1)(b) Local Electoral Act 2001.

*[Signature]* 20/7/2010  
Chief Executive Officer  
Local Government Commission

I certify that this plan renders the boundary capable of identification under section 19Y(3)(b) Local Electoral Act 2001.

*[Signature]* 23/10/2010  
for Surveyor General

This plan supersedes SO 7025

Total Area

Comprised in:

I, \_\_\_\_\_, being a person entitled to practise as a licensed cadastral surveyor, certify that -

- (a) The Surveys to which this dataset relates are accurate, and were undertaken by me or under my direction in accordance with the Cadastral Survey Act 2002 and the Surveyor-General's Rules for Cadastral Survey 2002/2;
- (b) This dataset is accurate, and has been created in accordance with that Act and those Rules

Field Book - p. - Traverse Book - p. -  
Reference Plans

Examined ..... Correct .....

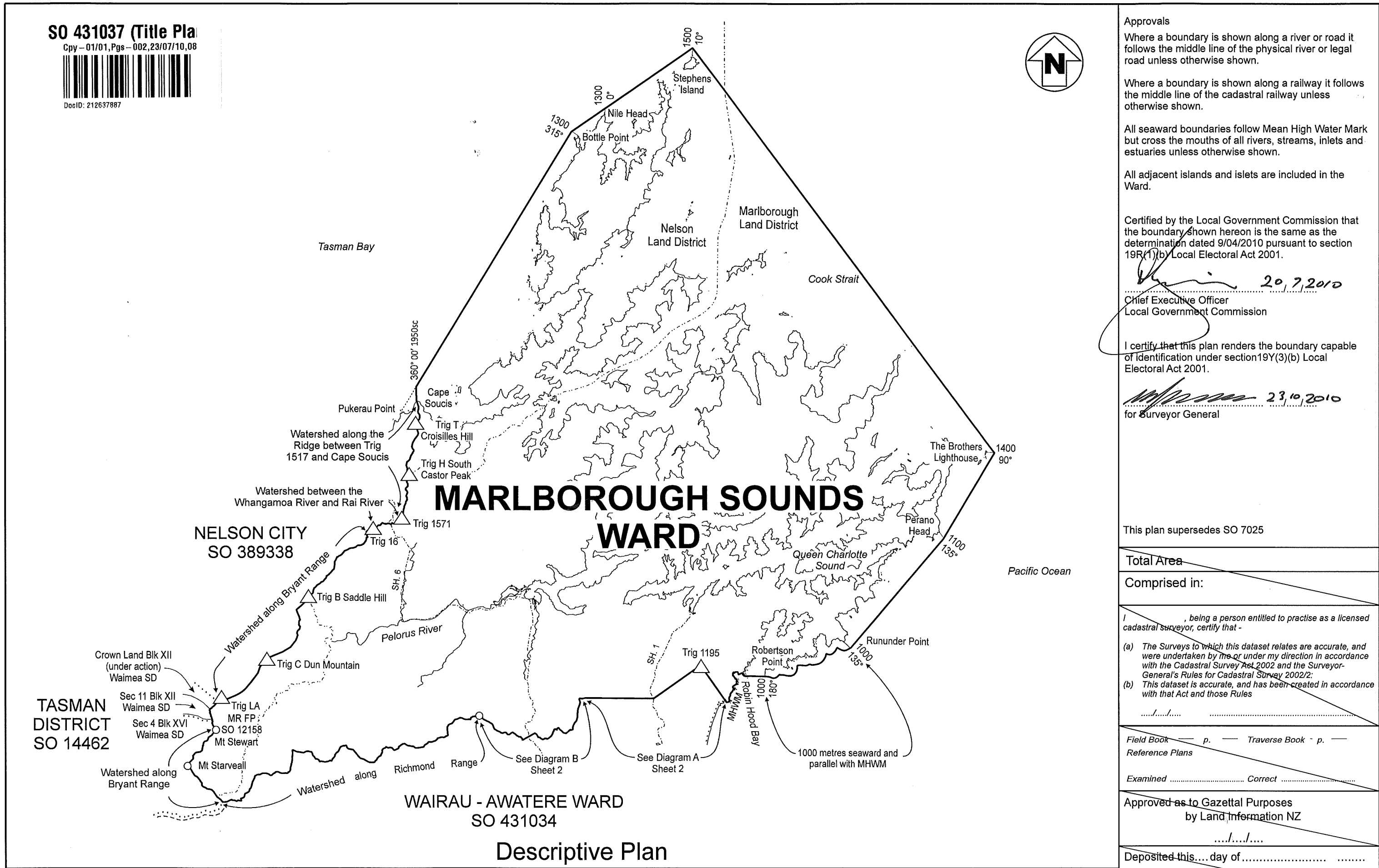
Approved as to Gazettal Purposes  
by Land Information NZ

Deposited this... day of .....

..... for Registrar-General of Land

File AE03891  
Received  
Instructions:

**SO 431037**



# MARLBOROUGH SOUNDS WARD

WAIRAU - AWATERE WARD  
SO 431034

## Descriptive Plan

Land District : Marlborough, Nelson  
and Canterbury

# MARLBOROUGH SOUNDS WARD

TERRITORIAL AUTHORITY: Marlborough District  
Compiled by Sinclair Knight Merz Ltd  
Scale ..... Date July 2010

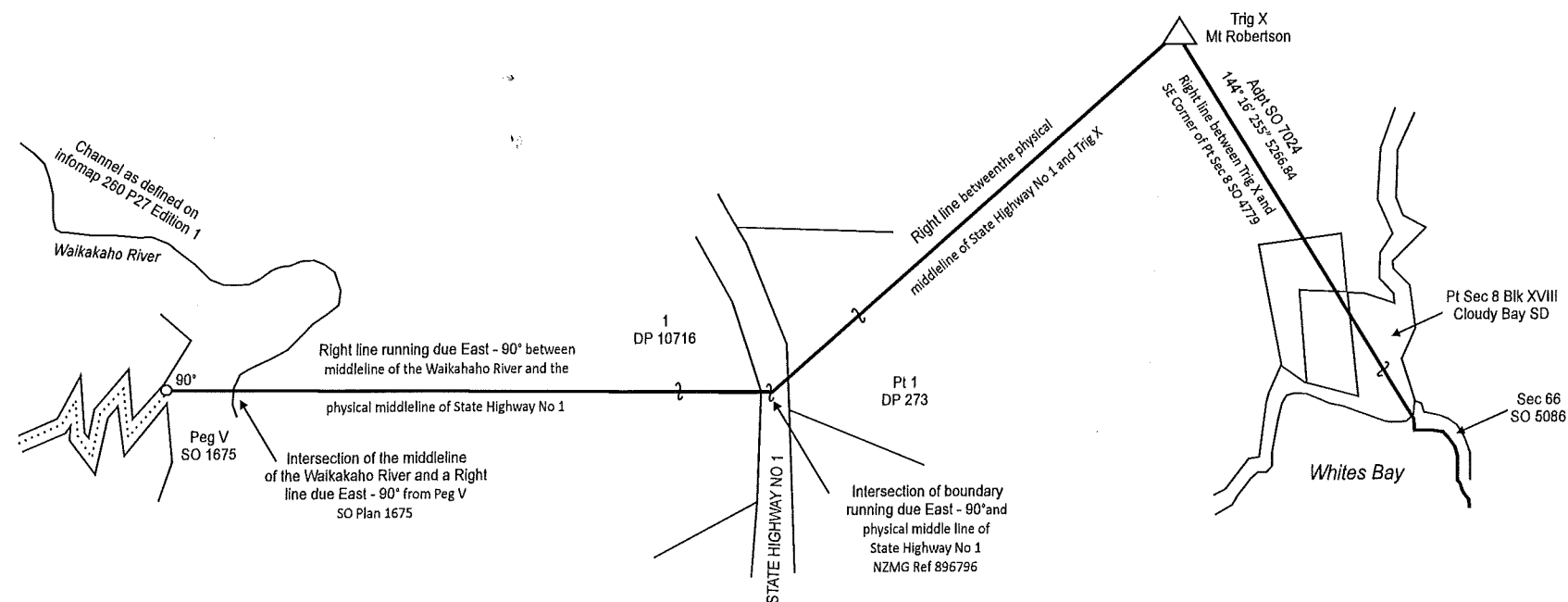


Diagram A  
Not to Scale

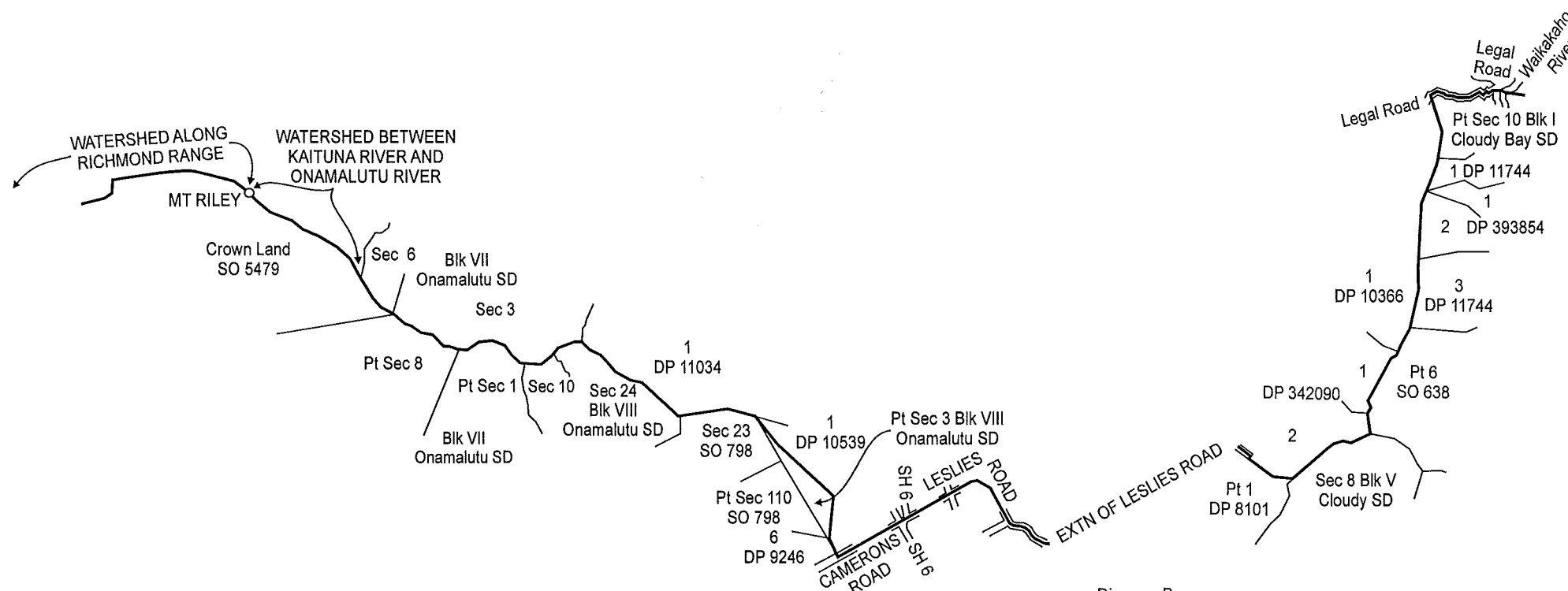


Diagram B  
Not to Scale

Descriptive Plan

**DIAGRAM SHEET**  
**MARLBOROUGH SOUNDS WARD**

TERRITORIAL AUTHORITY: Marlborough District  
Compiled by Sinclair Knight Merz Ltd  
Scale \_\_\_\_\_ Date July 2010

Land District : Marlborough, Nelson  
and Canterbury

Approvals

This plan supersedes SO 7025

Total Area \_\_\_\_\_

Comprised in:

I, \_\_\_\_\_, being a person entitled to practise as a licensed cadastral surveyor, certify that -

- (a) The Surveys to which this dataset relates are accurate, and were undertaken by me or under my direction in accordance with the Cadastral Survey Act 2002 and the Surveyor-General's Rules for Cadastral Survey 2002/2;
- (b) This dataset is accurate, and has been created in accordance with that Act and those Rules

Field Book \_\_\_\_\_ p. Traverse Book - p. \_\_\_\_\_  
Reference Plans \_\_\_\_\_

Examined \_\_\_\_\_ Correct \_\_\_\_\_

Deposited this... day of \_\_\_\_\_

\_\_\_\_\_ for Registrar-General of Land

File AE03891  
Received  
Instructions: \_\_\_\_\_

**SO 431037**