


**SO 335013 (Title Plan)**

Cpy - 01/01, Pgs - 001,02/03/10,11



DocID: 411054451

**MANAWATU DISTRICT  
SO 36036 WN**



Approvals  
Where a boundary is shown along a river or road it follows the middle line of the physical river or legal road unless otherwise shown.  
Where a boundary is shown along a railway it follows the middle line of the cadastral railway unless otherwise shown.

Certified by the Local Government Commission that the boundary shown hereon is the same as the determination dated 14.1.04 pursuant to section 19F(1)(b) Local Electoral Act 2001.

*[Signature]* 27.7.04  
Chief Executive Officer  
Local Government Commission

I certify that this plan renders the boundary capable of identification under section 19Y(3)(b) Local Electoral Act 2001.

*[Signature]* 14.7.2004  
Approving Surveyor

This plan supersedes SO 10848 NA and SO 36024 and SO 37890 WN.

Total Area  
Comprised in:

I, being a person entitled to practise as a licensed cadastral surveyor, certify that -

- (a) The Surveys to which this dataset relates are accurate, and were undertaken by me or under my direction in accordance with the Cadastral Survey Act 2002 and the Surveyor-General's Rules for Cadastral Survey 2002/2.
- (b) This dataset is accurate, and has been created in accordance with that Act and those Rules

Field Book - p. - Traverse Book - p. -  
Reference Plans

Examined ..... Correct .....

Approved as to Gazettal Purposes  
by Land Information NZ  
14.7.2004

Deposited this.... day of.....

..... for Registrar-General of Land

File WR01918 AE03849  
Received 12.7.04  
Instructions: **SO 335013**

**PALMERSTON NORTH CITY  
SO 36029 WN**

**NORTH TARARUA WARD  
SO 37889 WN**

**SOUTH TARARUA  
WARD**

**HOROWHENUA DISTRICT  
SO 36025 WN**

**MASTERTON DISTRICT  
SO 35990 WN**

**Descriptive Plan**

Land District : Wellington and Hawkes Bay

**SOUTH TARARUA WARD**

TERRITORIAL AUTHORITY: Tararua District  
Compiled by Sinclair Knight Merz Ltd  
Scale 1:225,000 Date June 2004

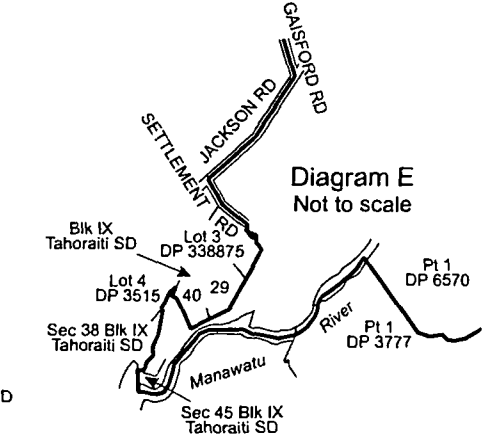
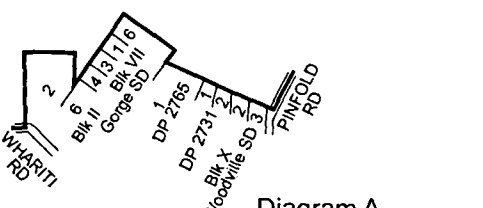
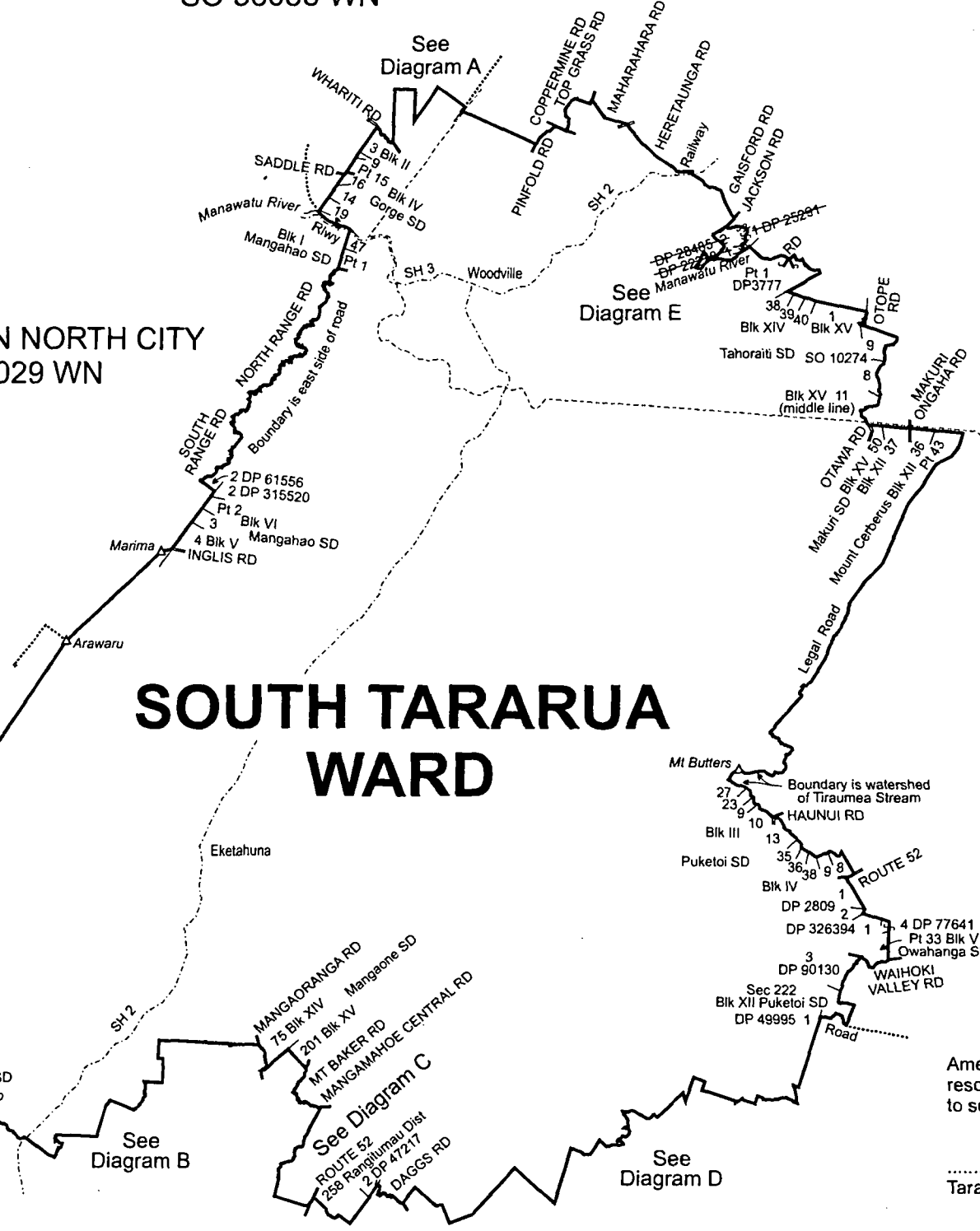
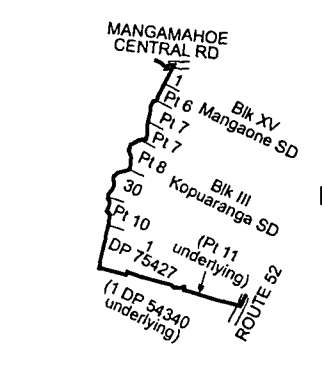
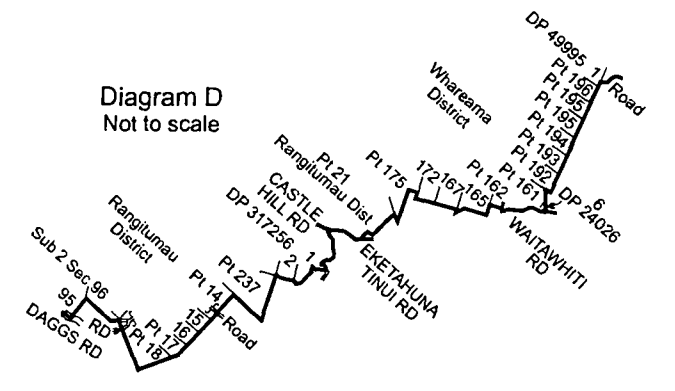
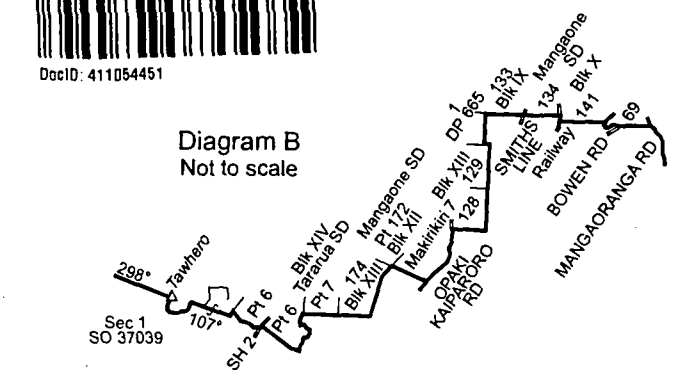
Diagram B  
Not to scale

Diagram D  
Not to scale

Diagram C  
Not to scale

Diagram A  
Not to scale

Diagram E  
Not to scale



Amended as per Tararua District Council resolution dated 28 October 2009 pursuant to section 19Y(1) Local Electoral Act 2001.

*[Signature]* 22.1.2010  
Tararua District Council

I certify that this plan renders the boundary capable of identification under section 19Y(3)(b) Local Electoral Act 2001.

*[Signature]* 23.3.2010  
for Surveyor General