


SO 37889 (Title Plan)

Cpy - 01/01, Pgs - 002, 02/03/10, 11



DocID: 410055127

POHANGINA WARD
SO 36037 (WGTN)
MANAWATU DISTRICT



Approvals

Note:
For full description of adjoining sections refer to plans shown.
Where a boundary is shown along a river or road it follows the middle line of the physical river or legal road unless otherwise shown.
All seaward boundaries follow Mean Low Water Springs but cross the mouths of all rivers, streams, inlets and estuaries except where shown otherwise.

Certified by the Local Government Commission that the boundary shown hereon is the same boundary as per instructions dated 9 March 1998 pursuant to section 101(M)(1) Local Government Act 1974.

[Signature] 8/4/98
Chief Executive Officer

Copy held as SO 10847 in the office of the Chief Surveyor, Hawkes Bay Land District.
Original plan SO 37889 held in the office of the Chief Surveyor, Wellington Land District.

Total Area

Comprised in

1.
Registered Surveyor and holder of an annual practising certificate (or who may act as a registered surveyor pursuant to section 25 of the Survey Act 1986) hereby certify that this plan has been made from surveys executed by me or under my directions, that both plan and survey are correct and have been made in accordance with the Survey Regulations 1972 or any regulations made in substitution thereof.

Dated at Wellington this day of 19 Signature

I certify that for the purposes of Section 101 (M)(3)(b) Local Government Act 1974, this plan renders the boundaries of the Northern Ward capable of identification

[Signature] 28/4/98
Chief Surveyor
Wellington Land District

[Signature] 13/5/98
Chief Surveyor
Hawkes Bay Land District

File C:\data\taranth
Received 20/4/98
Instructions 400201 BH

SO 37889



0872012

NORTH TARARUA WARD

~~NORTHERN WARD~~

RUAHINE WARD
SO 10850 (HB)
CENTRAL HAWKES BAY DISTRICT

ARAMOANA WARD
SO 10852 (HB)
CENTRAL HAWKES BAY DISTRICT

PAHIATUA-WOODVILLE WARD
SO 37890 (WGTN)
SO 10848 (HB)

EKETAHUNA WARD
SO 36024 (WGTN)

RURAL WARD
SO 35992
MASTERTON DISTRICT

Amended as per the Local Government Commission determination dated 11/7/01 pursuant to section 19R(1)(b) Local Electoral Act 2001.

[Signature] 11/7/04
Chief Executive
Local Government Commission

I certify that this plan renders the boundary capable of identification under section 19Y(3)(b) Local Electoral Act 2001.

[Signature] 13/7/2004
Approving Surveyor

Superseded See Sheet 2

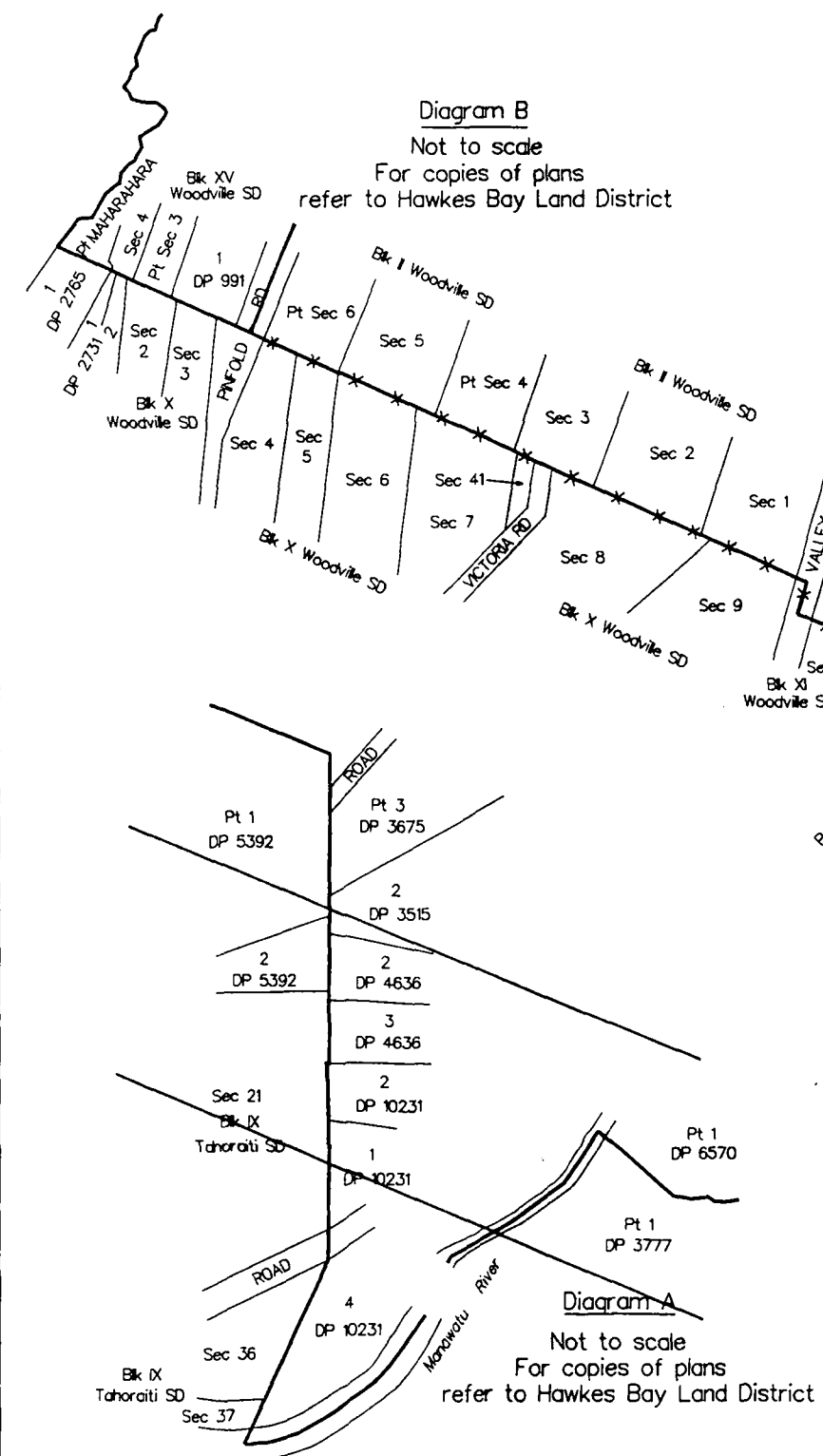


Diagram A
Not to scale
For copies of plans refer to Hawkes Bay Land District

LAND DISTRICT WELLINGTON & HAWKES BAY
NZMS 260 Sheet T23,24,25,U23,24,25,V24

NORTH TARARUA WARD
~~NORTHERN WARD~~

TERRITORIAL AUTHORITY TARARUA DISTRICT
Surveyed by Terralink NZ Limited
Scale 1 : 300 000 Date : March 1998

Amended as per Tararua District Council resolution dated 28 October 2009 pursuant to section 19Y(1) Local Electoral Act 2001.

Tararua District Council

I certify that this plan renders the boundary capable of identification under section 19Y(3)(b) Local Electoral Act 2001.

for Surveyor General

Diagram B

Not to scale
For copies of plans refer to Hawkes Bay Land District

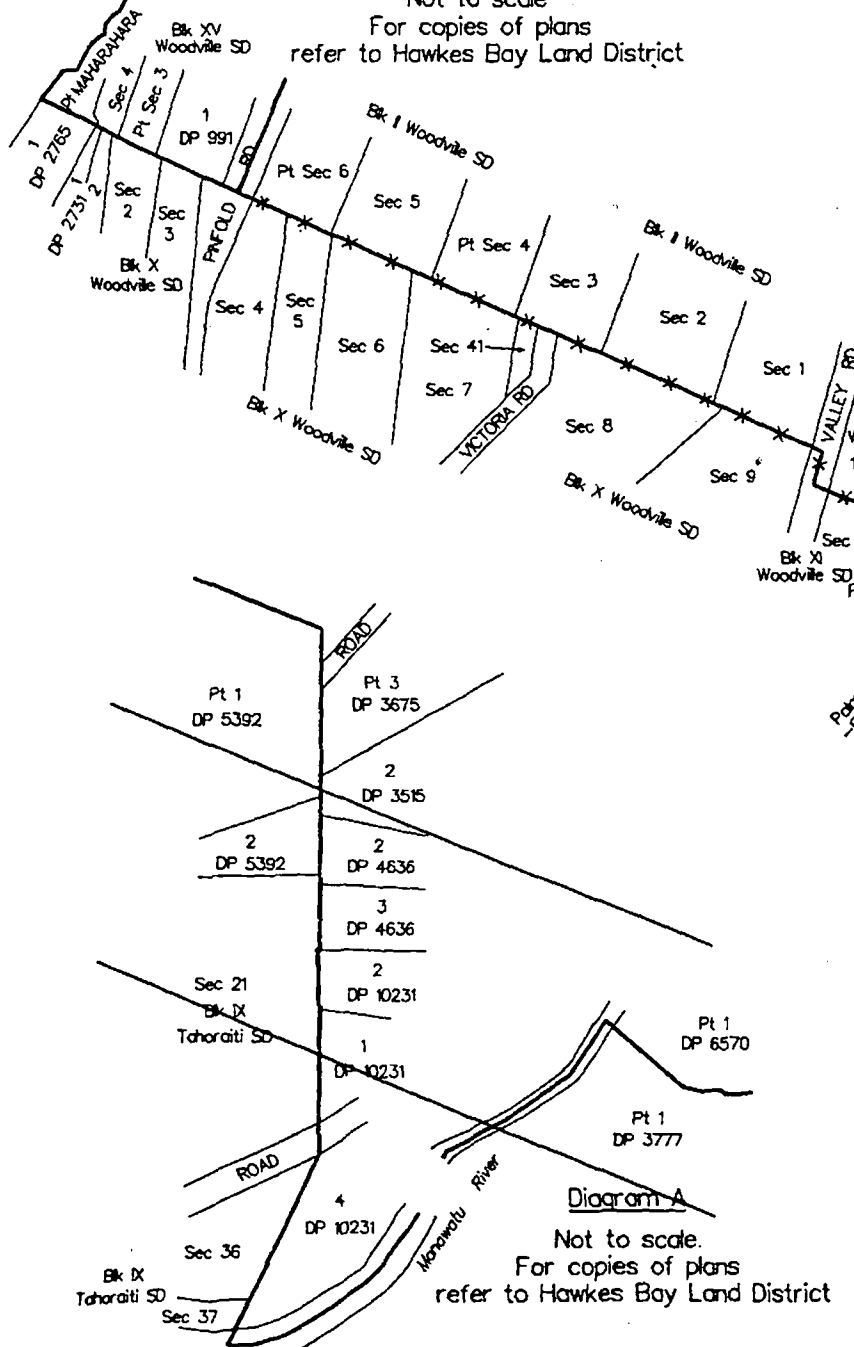


Diagram A

Not to scale
For copies of plans refer to Hawkes Bay Land District

KIWITEA-POHANGINA WARD
SO 38353

~~POHANGINA WARD~~
~~SO 36037 (WGTN)~~
MANAWATU DISTRICT

NORTH TARARUA WARD

~~NORTHERN WARD~~

~~PAHIATUA-WOODVILLE WARD~~
~~SO 37890 (WGTN)~~
~~SO 10848 (HB)~~

SOUTH TARARUA WARD
SO 335013
~~EKETAHUNA WARD~~
~~SO 36024 (WGTN)~~

RURAL WARD
SO 35992
MASTERTON DISTRICT

Amended as per the Local Government Commission determination dated 11/1/04 pursuant to section 19R(1)(b) Local Electoral Act 2001.

Chief Executive
Local Government Commission

I certify that this plan renders the boundary capable of identification under section 19Y(3)(b) Local Electoral Act 2001.

Approving Surveyor



~~RUAHINE WARD~~
~~SO 10850 (HB)~~
CENTRAL HAWKES BAY DISTRICT

ARAMOANA-RUAHINE WARD
SO 379423
CENTRAL HAWKE'S BAY DISTRICT

~~ARAMOANA WARD~~
~~SO 10852 (HB)~~
~~CENTRAL HAWKES BAY DISTRICT~~

Approvals

Note:
For full description of adjoining sections refer to plans shown.
Where a boundary is shown along a river or road it follows the middle line of the physical river or legal road unless otherwise shown.
All seaward boundaries follow Mean Low Water Springs but cross the mouths of all rivers, streams, inlets and estuaries except where shown otherwise.

Certified by the Local Government Commission that the boundary shown hereon is the same boundary as per instructions dated 9 March 1998 pursuant to section 101(M)(1) Local Government Act 1974.

Chief Executive Officer 8/4/98

Copy held as SO 10847 in the office of the Chief Surveyor, Hawkes Bay Land District.
Original plan SO 37889 held in the office of the Chief Surveyor, Wellington Land District.

Total Area

Comprised in

I, Registered Surveyor and holder of an annual practising certificate (or who may act as a registered surveyor pursuant to section 25 of the Survey Act 1966) hereby certify that this plan has been made from surveys executed by me or under my directions, that both plan and survey are correct and have been made in accordance with the Survey Regulations 1972 or any regulations made in substitution thereof.

Dated at Wellington this day of 1998

I certify that for the purposes of Section 101 (M)(3)(b) Local Government Act 1974, this plan renders the boundaries of the Northern Ward capable of identification.

Chief Surveyor Wellington Land District

Chief Surveyor Hawkes Bay Land District

File C:\data\taranth AE03849
Received 20/4/98
Instructions 400201 BH

SO 37889

LAND DISTRICT WELLINGTON & HAWKES BAY

NZMS 260 Sheet T23,24,25,U23,24,25,V24

NORTH TARARUA WARD
~~NORTHERN WARD~~

TERRITORIAL AUTHORITY TARARUA DISTRICT

Surveyed by Terralink NZ Limited

Scale 1 : 300 000 Date : March 1998

Sheet 2

