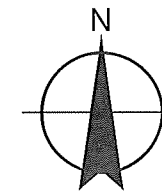


Central General Ward
LG-038-2022-W-4

Manawatū Rural
General Ward
LG-039-2022-W-3



Notes:

1. Coordinates are in terms of New Zealand Transverse Mercator 2000 (NZTM).
2. All seaward boundaries follow Mean Low Water Springs but cross the mouths of all rivers, streams, inlets and estuaries except where shown otherwise.
3. Where a boundary is shown along a river or road it follows the middle line of the physical river or legal road unless otherwise shown.

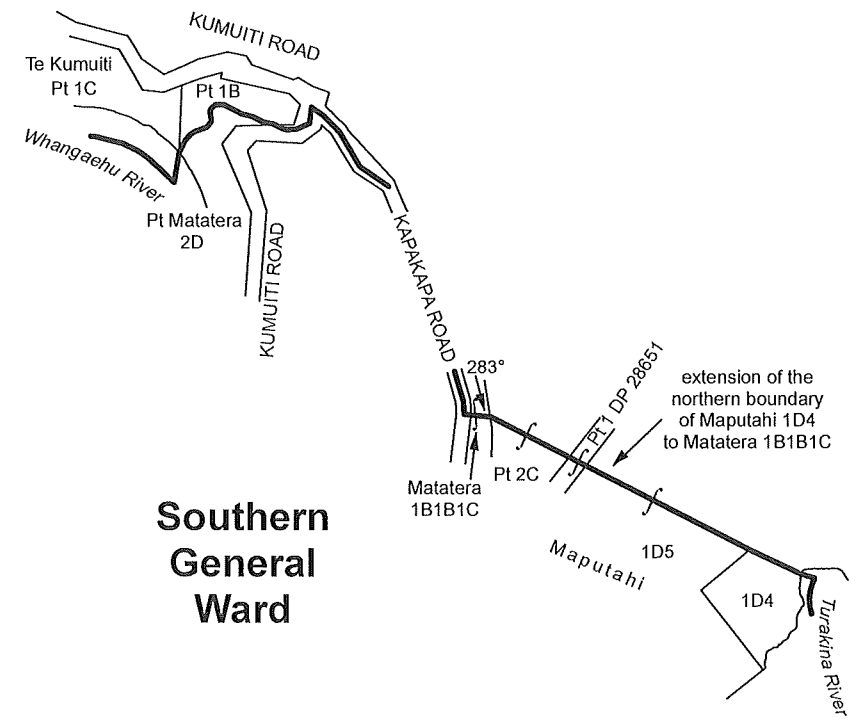
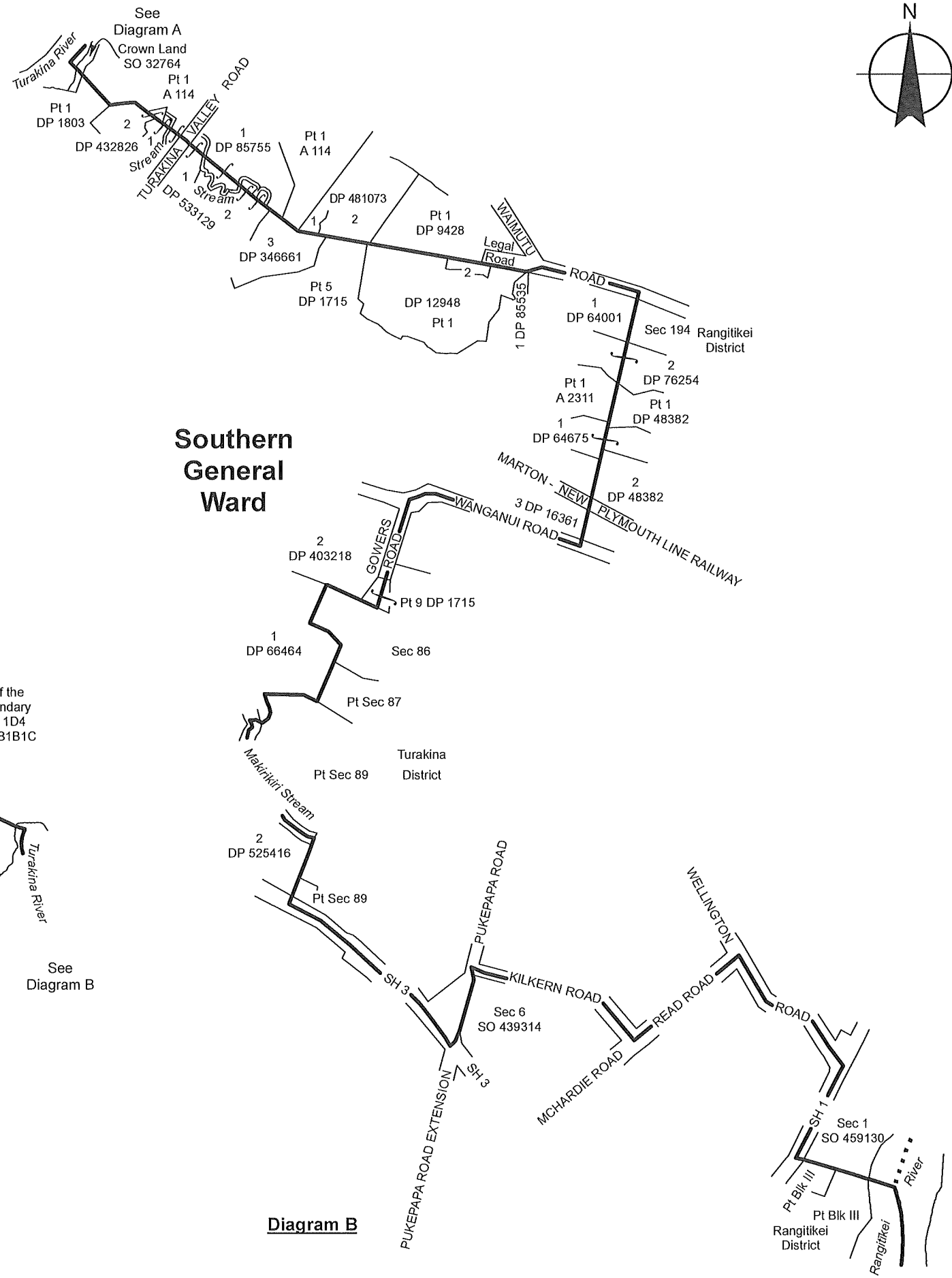
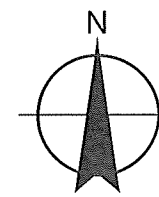


Land District: Wellington and
Hawkes Bay

RANGITIKEI DISTRICT
SOUTHERN GENERAL WARD

TERRITORIAL AUTHORITY: Rangitikei District
Compiled by Jacobs New Zealand Limited
Scale 1:200,000 at A3 Date: May 2022

LG-038-2022-W-5
Sheet 1 of 2



Southern General Ward

Southern General Ward

Diagram A

Diagram B

Land District: Wellington and Hawkes Bay

**RANGITIKEI DISTRICT
SOUTHERN GENERAL WARD**

TERRITORIAL AUTHORITY: Rangitikei District
Compiled by Jacobs New Zealand Limited
Not to Scale Date: May 2022

LG-038-2022-W-5
Sheet 2 of 2