



SO 19416 (Title Plan)  
 Copy - 01/01, Pgs - 002, 07/07/07, 11, 15  




NOTES:  
 Adjoining Ward/District Boundary.....  
 Where a boundary is shown along a road or river it follows the middle line of the legal road or physical river unless shown otherwise.  
 All seaward boundaries follow the M.H.W.M. but cross the mouths of all rivers, streams, inlets and estuaries except where shown otherwise.  
 For full description of adjoining sections refer to plans shown.

HAKATARAMEA WARD  
 S.O.18107

PAREORA - OTAIO WARD  
 S.O. 19415

Canterbury Land District

MAKIKIHI - DEEP CREEK WARD  
 S.O.19417

WAIHAO WARD

WAITAKI DISTRICT  
 S.O.18116

Otago Land District

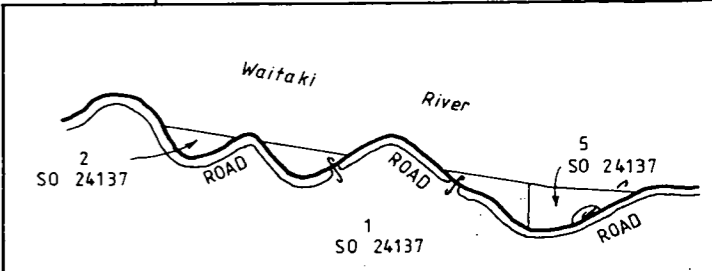
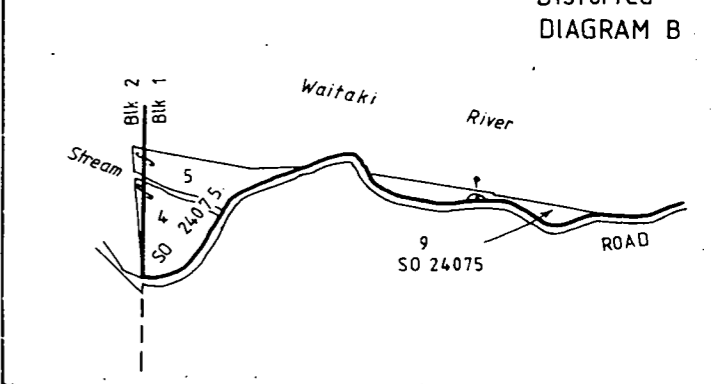


DIAGRAM A  
 Distorted  
 DIAGRAM B



**SHEET 1 of 2**

Copy held as S.O. 24268 in the office of the Chief Surveyor of the Otago Land District

**SUPERSEDED  
 SEE SO 386465  
 SUPERSEDED  
 SEE SO 19416  
 (SHEET 2)**

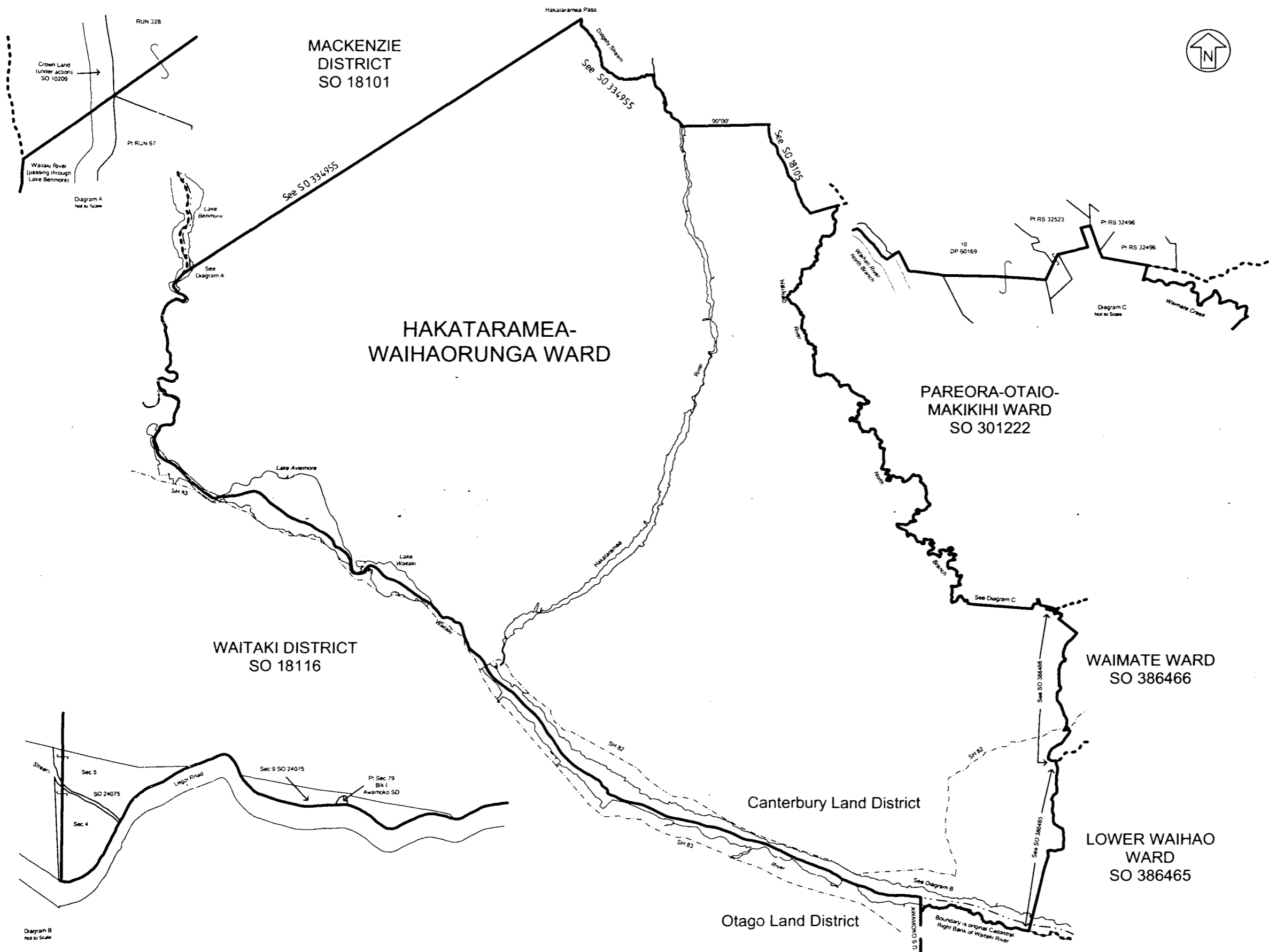
Reference Plans .....  
 Examined *M. Sanson* Correct  
 Approved for Gazette Purposes  
*R. Mulla* 6/14/95 *M. Nard* 29/3/95  
 Chief Surveyor, Canterbury Chief Surveyor, Otago

File 6500 - 05  
 Received 27.3.95  
 Instructions 871594  
**S.O.19416**

LAND DISTRICT Canterbury, Otago  
 Infomap 260 Sheet J39 K39 J40 J41 I40

**WAIHAO WARD**

Territorial Authority Waimate District  
 Prepared by Dept of Survey and Land Information  
 Scale 1 : 80 000 Date March 1995



**Approvals**

Where a boundary is shown along a river or road it follows the middle line of the physical river or legal road unless otherwise shown.

Where a boundary is shown along a railway it follows the middle line of the cadastral railway unless otherwise shown.

Certified by the Local Government Commission that the boundary shown hereon is the same as the determination dated 2 April 2007 pursuant to section 19R(1)(b) Local Electoral Act 2001.

*[Signature]* 6.6.07  
 Chief Executive Officer  
 Local Government Commission

I certify that this plan renders the boundary capable of identification under section 19Y(3)(b) Local Electoral Act 2001.

*[Signature]* 7.7.2007  
 Approving Surveyor

**Descriptive Plan**

Sheet 2 of 2

Approved as to Gazettal Purposes  
 by Land Information NZ

Land District : Canterbury, Otago

**HAKATARAMEA-WAIHAORUNGA WARD**

TERRITORIAL AUTHORITY : WAIMATE DISTRICT  
 PREPARED BY Sinclair Knight Merz Ltd  
 Scale 1:200,000 Date May 2007

File AE03205  
 Received Instructions  
 7.7.2007  
**SO 19416**