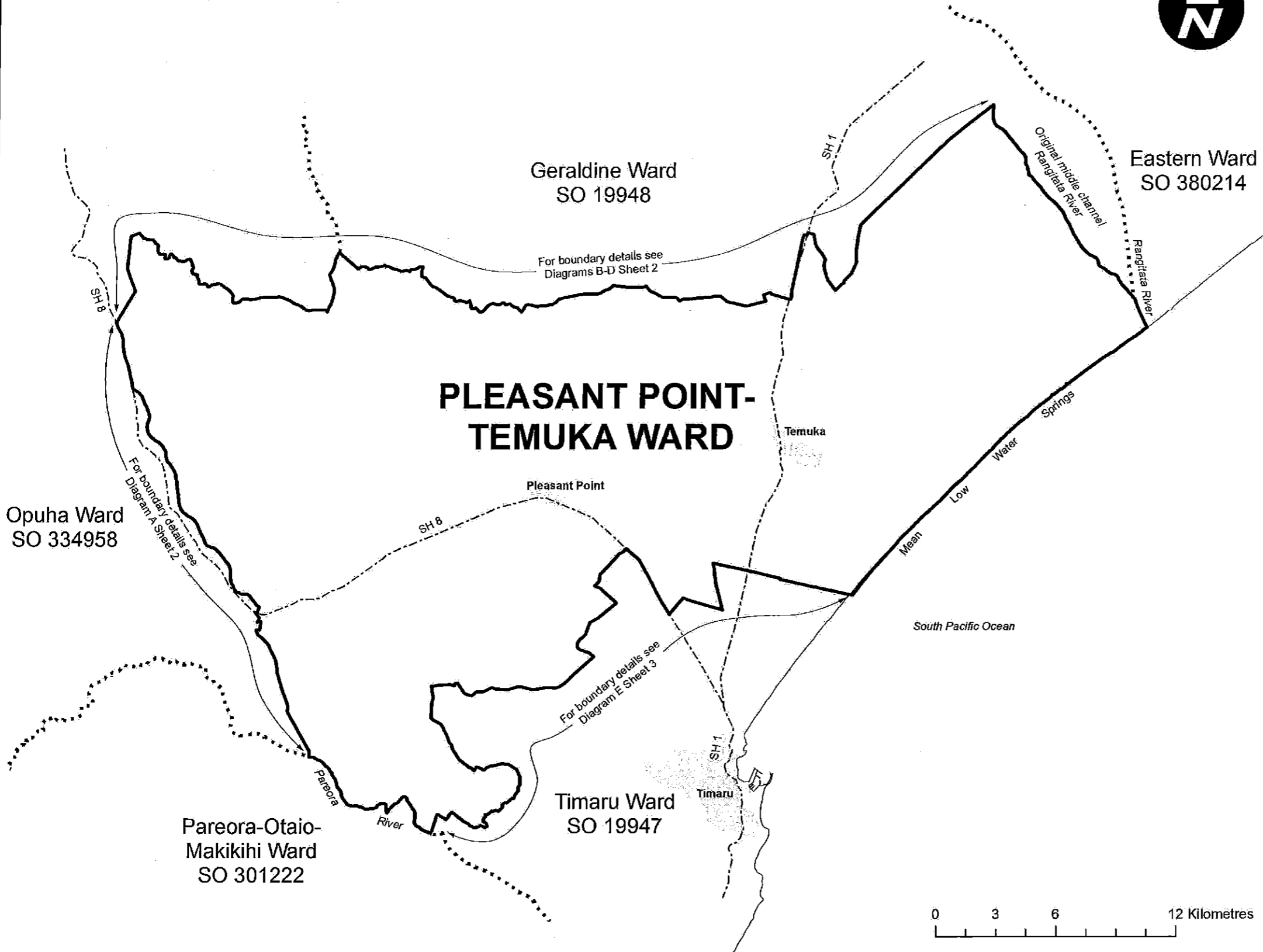




Notes:

- 1. Coordinates are in terms of New Zealand Transverse Mercator 2000 (NZTM).
- 2. All seaward boundaries follow Mean Low Water Springs but cross the mouths of all rivers, streams, inlets and estuaries except where shown otherwise.
- 3. Where a boundary is shown along a river or road it follows the middle line of the physical river or legal road unless otherwise shown.



# PLEASANT POINT-TEMUKA WARD

Land District: Canterbury

## TIMARU DISTRICT PLEASANT POINT-TEMUKA WARD

TERRITORIAL AUTHORITY: Timaru District  
Compiled by Sinclair Knight Merz Ltd  
Scale 1:200,000 at A3 Date May 2014

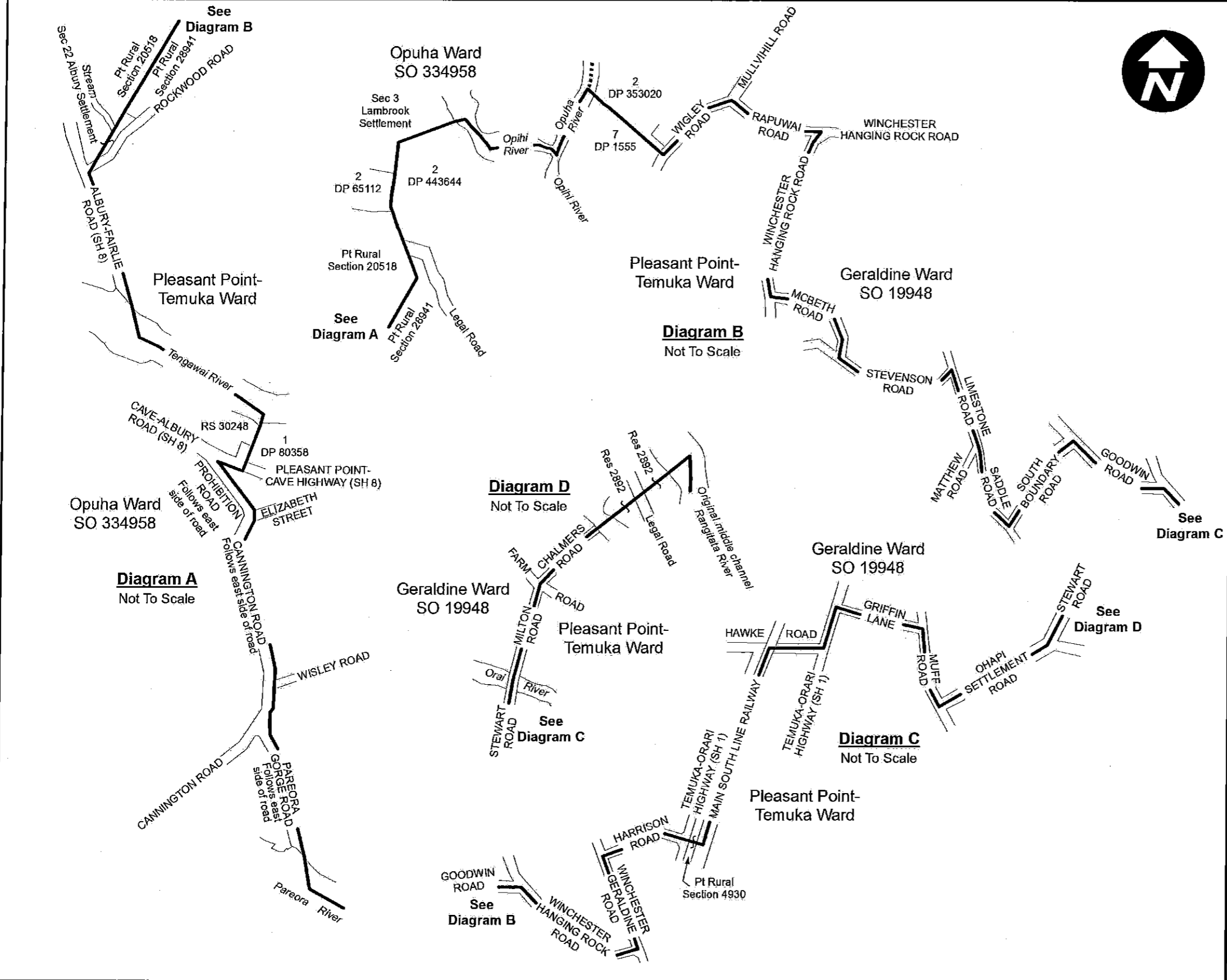
**LG-064-2013-W-2**  
Sheet 1 of 3

File AE04661



Notes:

1. Coordinates are in terms of New Zealand Transverse Mercator 2000 (NZTM).
2. All seaward boundaries follow Mean Low Water Springs but cross the mouths of all rivers, streams, inlets and estuaries except where shown otherwise.
3. Where a boundary is shown along a river or road it follows the middle line of the physical river or legal road unless otherwise shown.



Land District: Canterbury  
File AE04661

**TIMARU DISTRICT**  
**PLEASANT POINT-TEMUKA WARD**

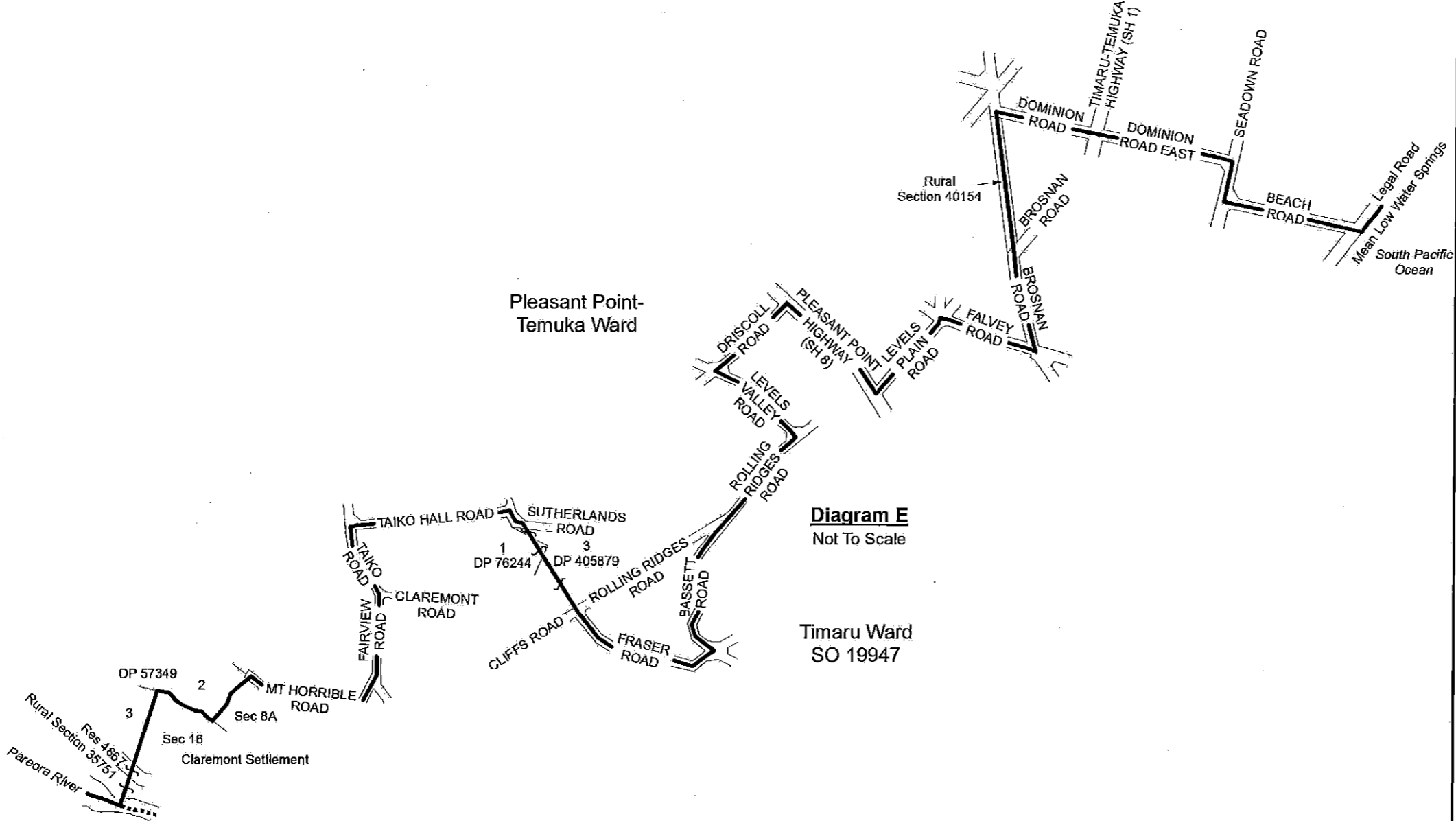
TERRITORIAL AUTHORITY: Timaru District  
Compiled by Sinclair Knight Merz Ltd  
Scale: Not To Scale Date May 2014

**LG-064-2013-W-2**  
Sheet 2 of 3



Notes:

1. Coordinates are in terms of New Zealand Transverse Mercator 2000 (NZTM).
2. All seaward boundaries follow Mean Low Water Springs but cross the mouths of all rivers, streams, inlets and estuaries except where shown otherwise.
3. Where a boundary is shown along a river or road it follows the middle line of the physical river or legal road unless otherwise shown.



**Diagram E**  
Not To Scale

Timaru Ward  
SO 19947

Land District: Canterbury

**TIMARU DISTRICT**  
**PLEASANT POINT-TEMUKA WARD**

TERRITORIAL AUTHORITY: Timaru District  
Compiled by Sinclair Knight Merz Ltd  
Scale: Not To Scale Date May 2014

**LG-064-2013-W-2**  
Sheet 3 of 3