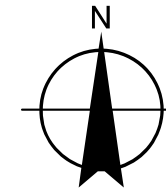


Katikati-Waihi  
Beach Ward  
LG-022-2019-W-2

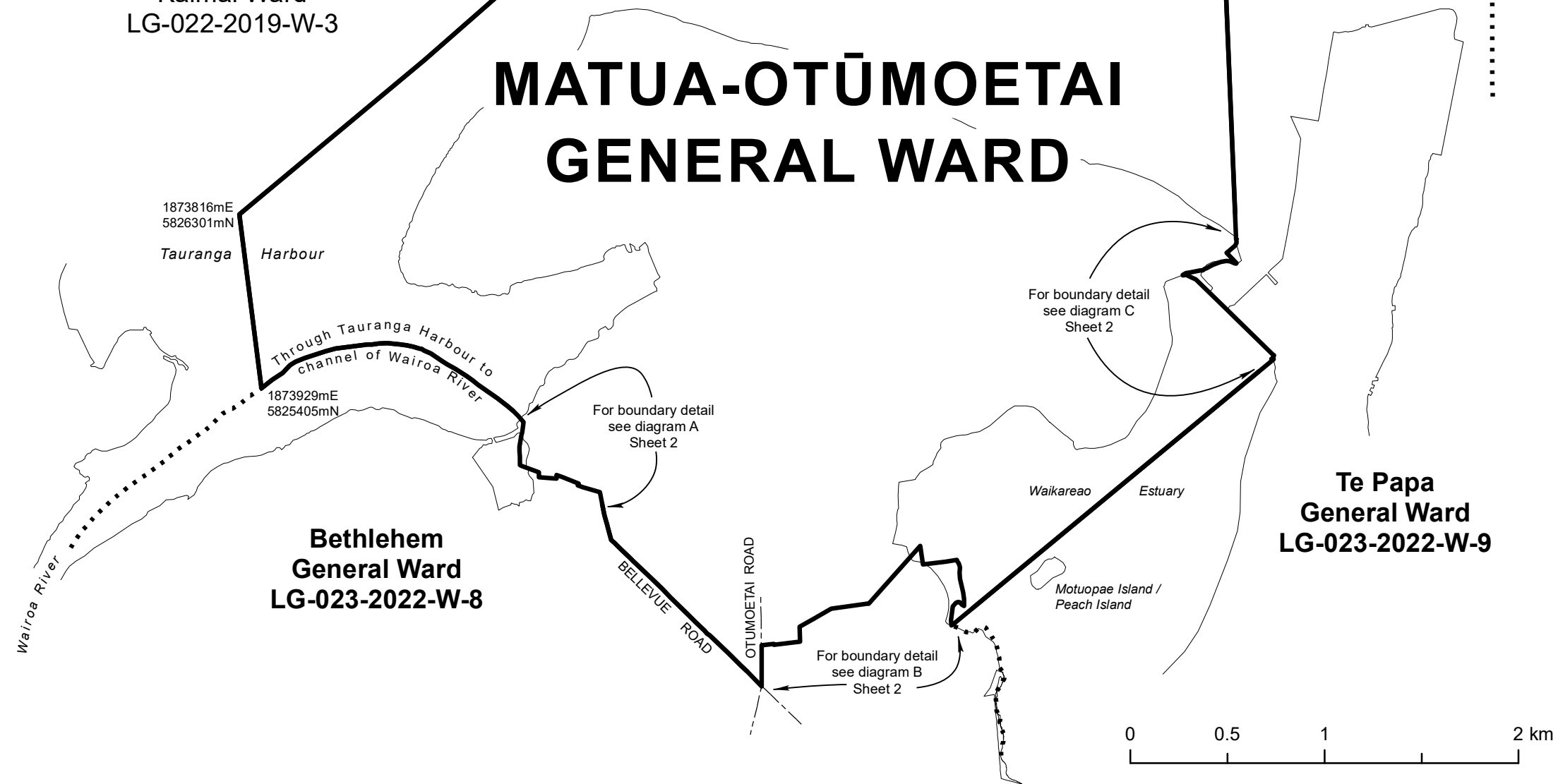


Mauao/Mount Maunganui  
General Ward  
LG-023-2022-W-3

Kaimai Ward  
LG-022-2019-W-3

# MATUA-OTŪMOETAI GENERAL WARD

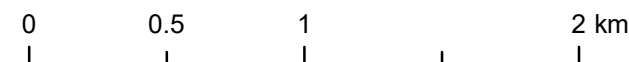
- Notes:
1. Coordinates are in terms of New Zealand Transverse Mercator 2000 (NZTM).
  2. All seaward boundaries follow mean low water springs but cross the mouths of all rivers, streams, inlets and estuaries unless otherwise shown.
  3. Where a boundary is shown along a river or road it follows the middle line of the physical river or legal road unless otherwise shown.
  4. Where a boundary is shown along a railway it follows the middle line of the cadastral railway unless otherwise shown.



1873816mE  
5826301mN  
Tauranga Harbour

Bethlehem  
General Ward  
LG-023-2022-W-8

Te Papa  
General Ward  
LG-023-2022-W-9



Land District: South Auckland

## TAURANGA CITY MATUA-OTŪMOETAI GENERAL WARD

TERRITORIAL AUTHORITY: Tauranga City

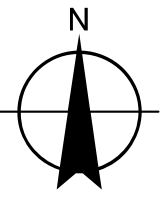
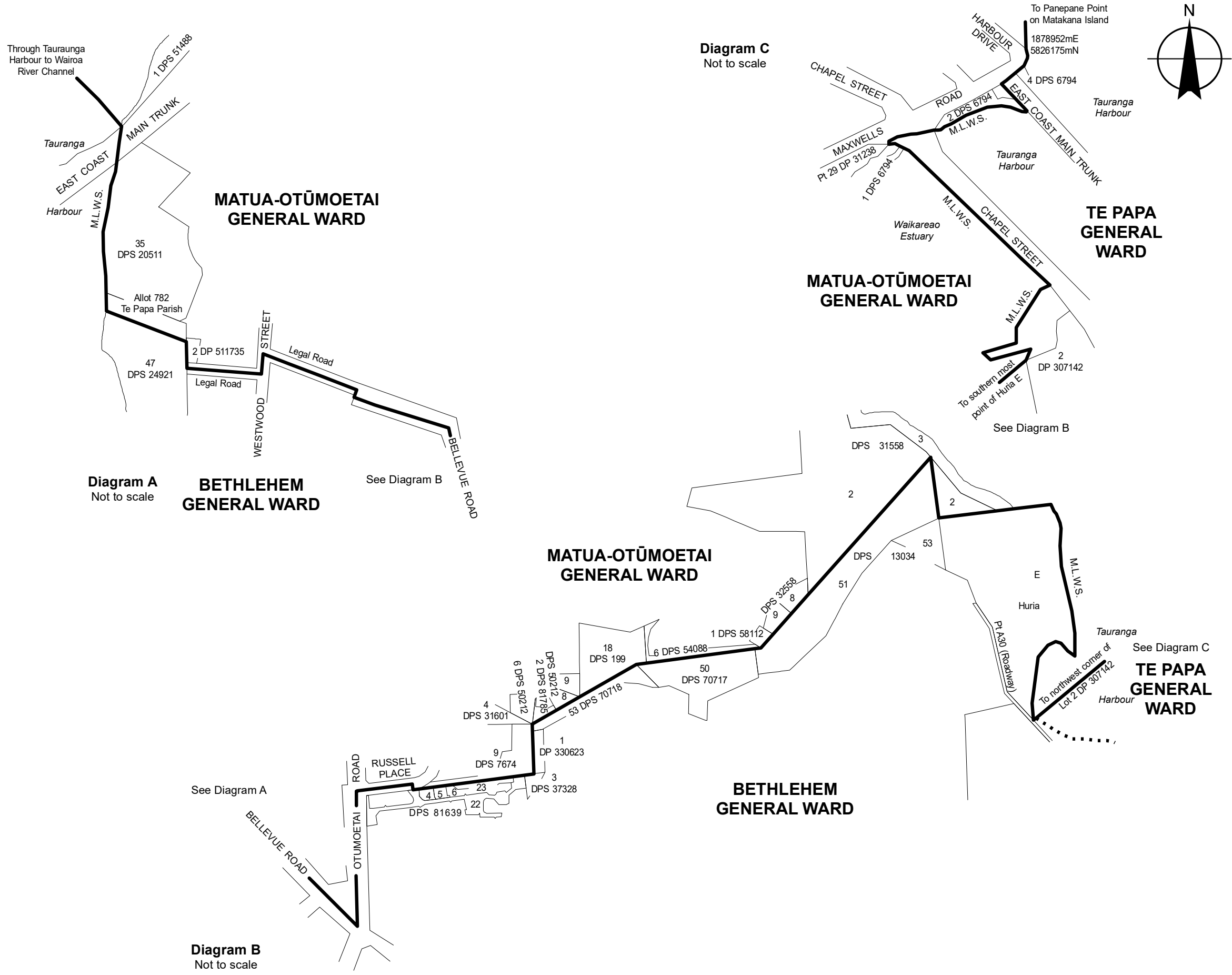
Compiled by Jacobs New Zealand Limited

Scale 1:27,500 at A3

Date: August 2022

**LG-023-2022-W-7**

Sheet 1 of 2



Land District: South Auckland

# TAURANGA CITY

## MATUA-OTŪMOETAI GENERAL WARD

TERRITORIAL AUTHORITY: Tauranga City  
 Compiled by Jacobs New Zealand Limited  
 Not to scale  
 Date: August 2022

**LG-023-2022-W-7**  
 Sheet 2 of 2