

- Notes:
1. Coordinates are in terms of New Zealand Transverse Mercator 2000 (NZTM).
 2. All seaward boundaries follow mean low water springs but cross the mouths of all rivers, streams, inlets and estuaries unless otherwise shown.
 3. Where a boundary is shown along a river or road it follows the middle line of the physical river or legal road unless otherwise shown.
 4. Where a boundary is shown along a railway it follows the middle line of the cadastral railway unless otherwise shown.

Land District: South Auckland

**TAURANGA CITY
WELCOME BAY GENERAL WARD**

TERRITORIAL AUTHORITY: Tauranga City
 Compiled by Jacobs New Zealand Limited
 Scale 1:32,500 at A3 Date: August 2022

LG-023-2022-W-6
 Sheet 1 of 2

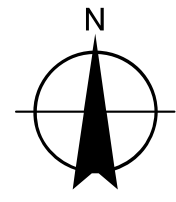


Diagram A
Not to scale

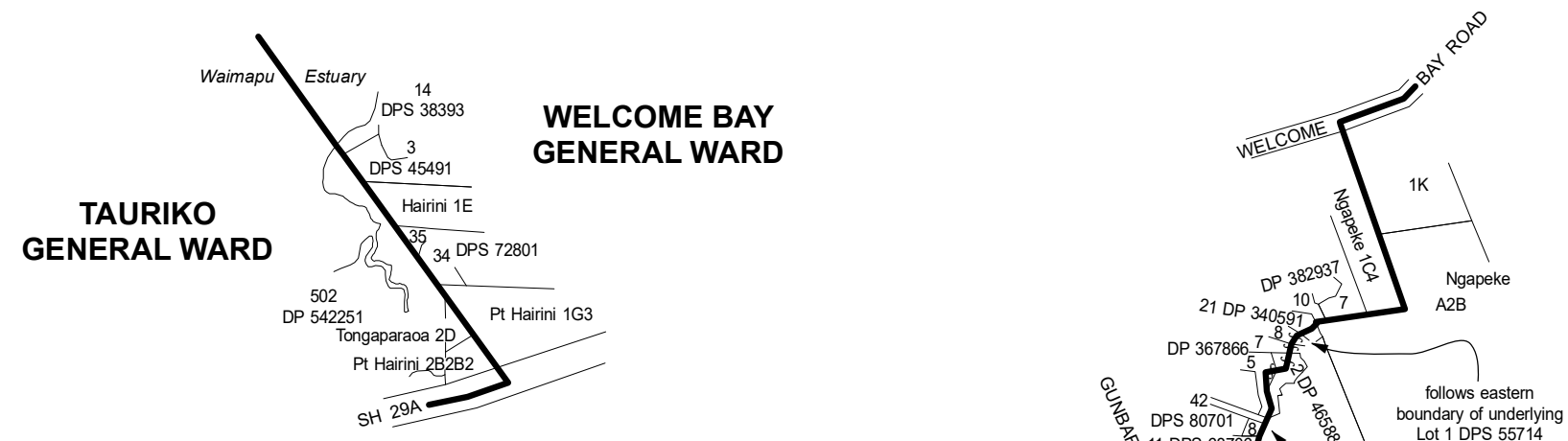
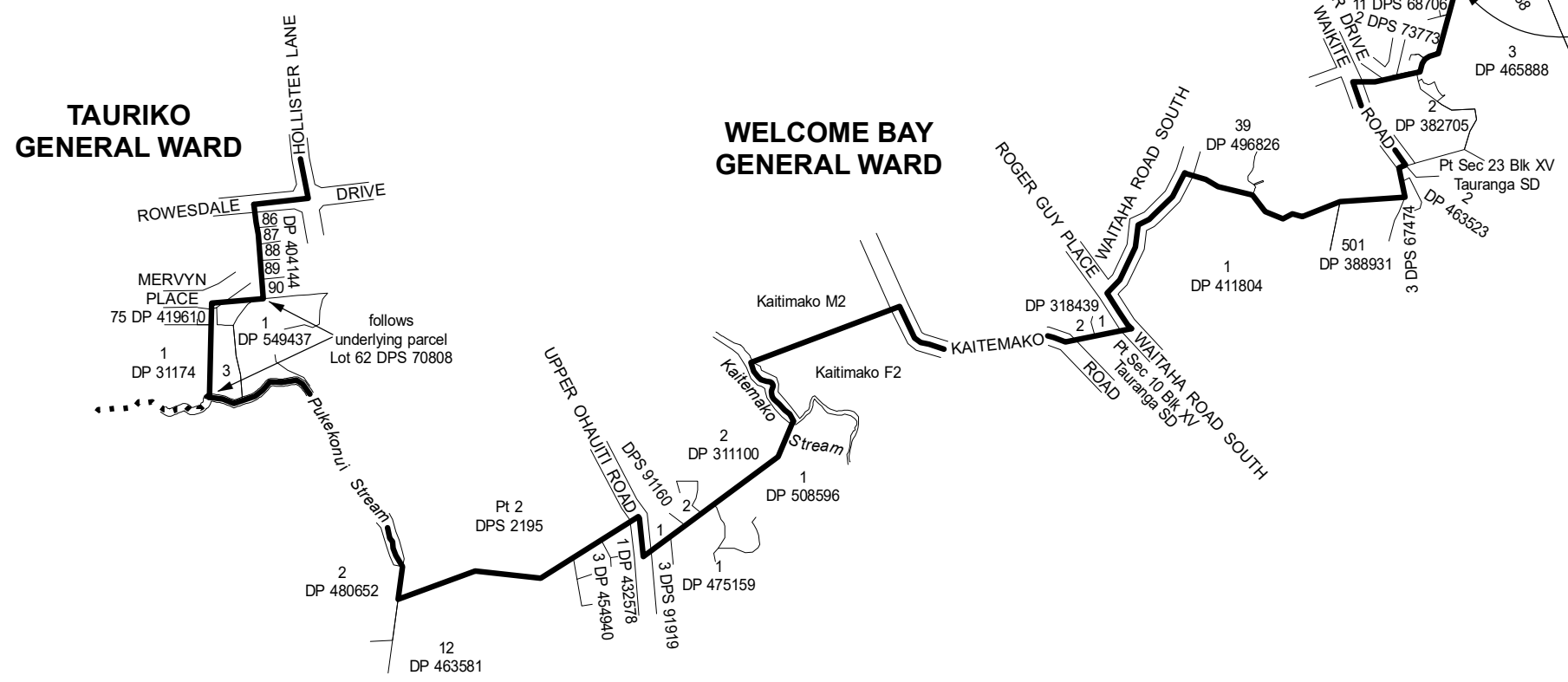


Diagram B
Not to scale



Land District: South Auckland

TAURANGA CITY

WELCOME BAY GENERAL WARD

TERRITORIAL AUTHORITY: Tauranga City

Compiled by Jacobs New Zealand Limited

Not to scale

Date: August 2022

LG-023-2022-W-6

Sheet 2 of 2

File IZ049800