

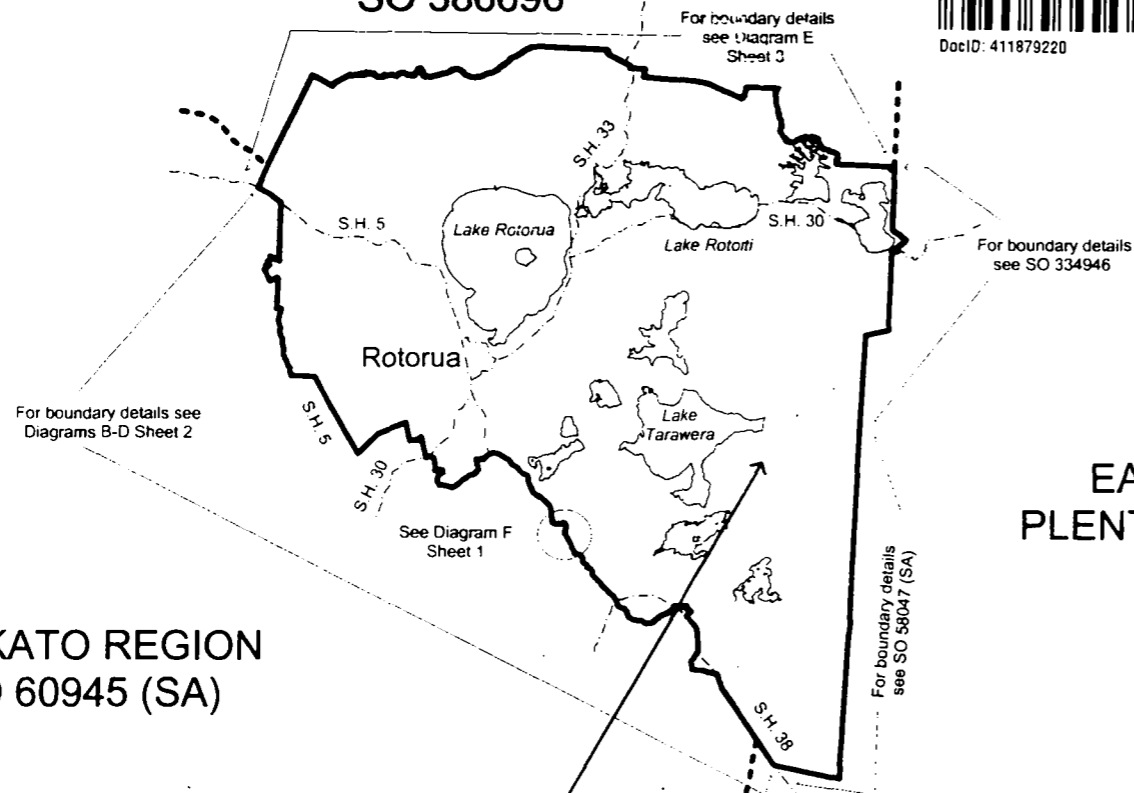
WESTERN BAY OF
PLENTY CONSTITUENCY
SO 386696

SO 386695 (Title Plan)

Cpy - 01/01, Pgs - 003, 19/07/07, 08:22



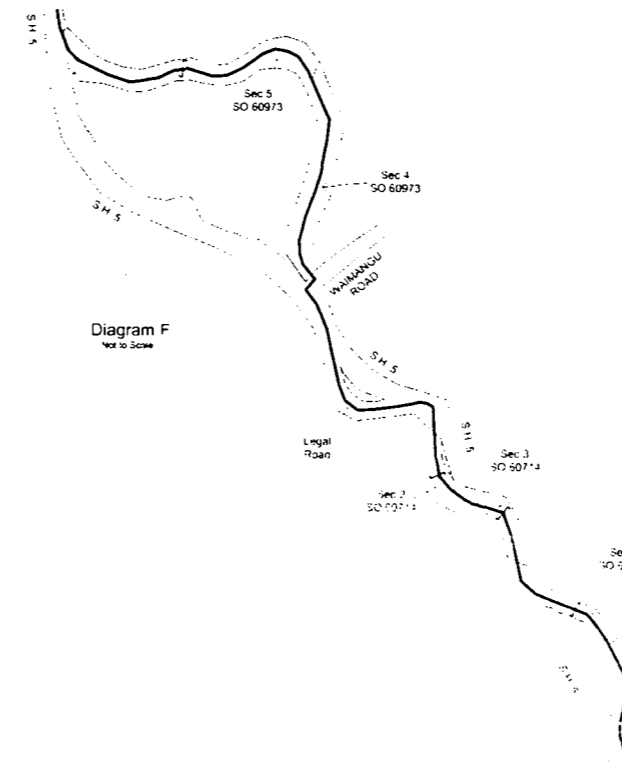
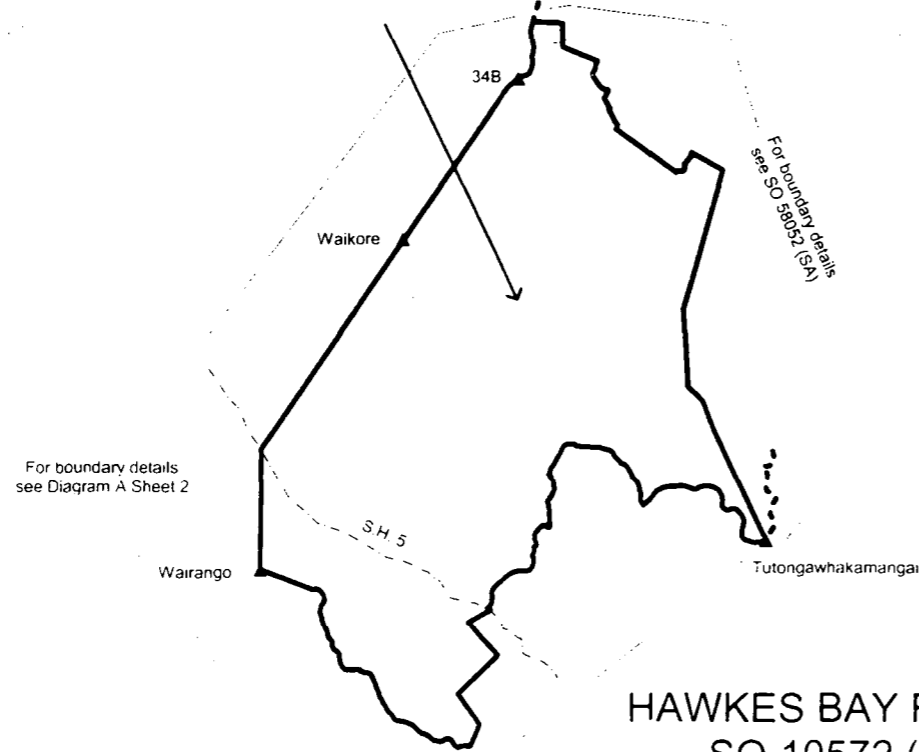
DocID: 411879220



EASTERN BAY OF
PLENTY CONSTITUENCY
SO 334946

WAIKATO REGION
SO 60945 (SA)

ROTORUA CONSTITUENCY



HAWKES BAY REGION
SO 10572 (HB)

Descriptive Plan

Approvals

Where a boundary is shown along a river or road it follows the middle line of the physical river or legal road unless otherwise shown.

Where a boundary is shown along a railway it follows the middle line of the cadastral railway unless otherwise shown.

Certified by the Local Government Commission that the boundary shown hereon is the same as the determination dated 10 April 2007 pursuant to section 19R(1)(b) Local Electoral Act 2001.

[Signature] 18.6.07
Chief Executive Officer
Local Government Commission

I certify that this plan renders the boundary capable of identification under section 19Y(3)(b) Local Electoral Act 2001.

[Signature] 16.7.2007
Approving Surveyor

Sheet 1 of 3

Approved as to Gazettal Purposes
by Land Information NZ

16.7.2007

Land District : South Auckland

ROTORUA CONSTITUENCY

TERRITORIAL AUTHORITY : BAY OF PLENTY REGION

PREPARED BY Sinclair Knight Merz Ltd

Scale 1:400,000

Date May 2007

File AE03199
Received 30/6/07
Instructions

SO 386695