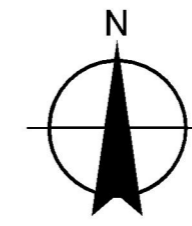


**KAIPARA DISTRICT  
LG-003-2019-W-1**

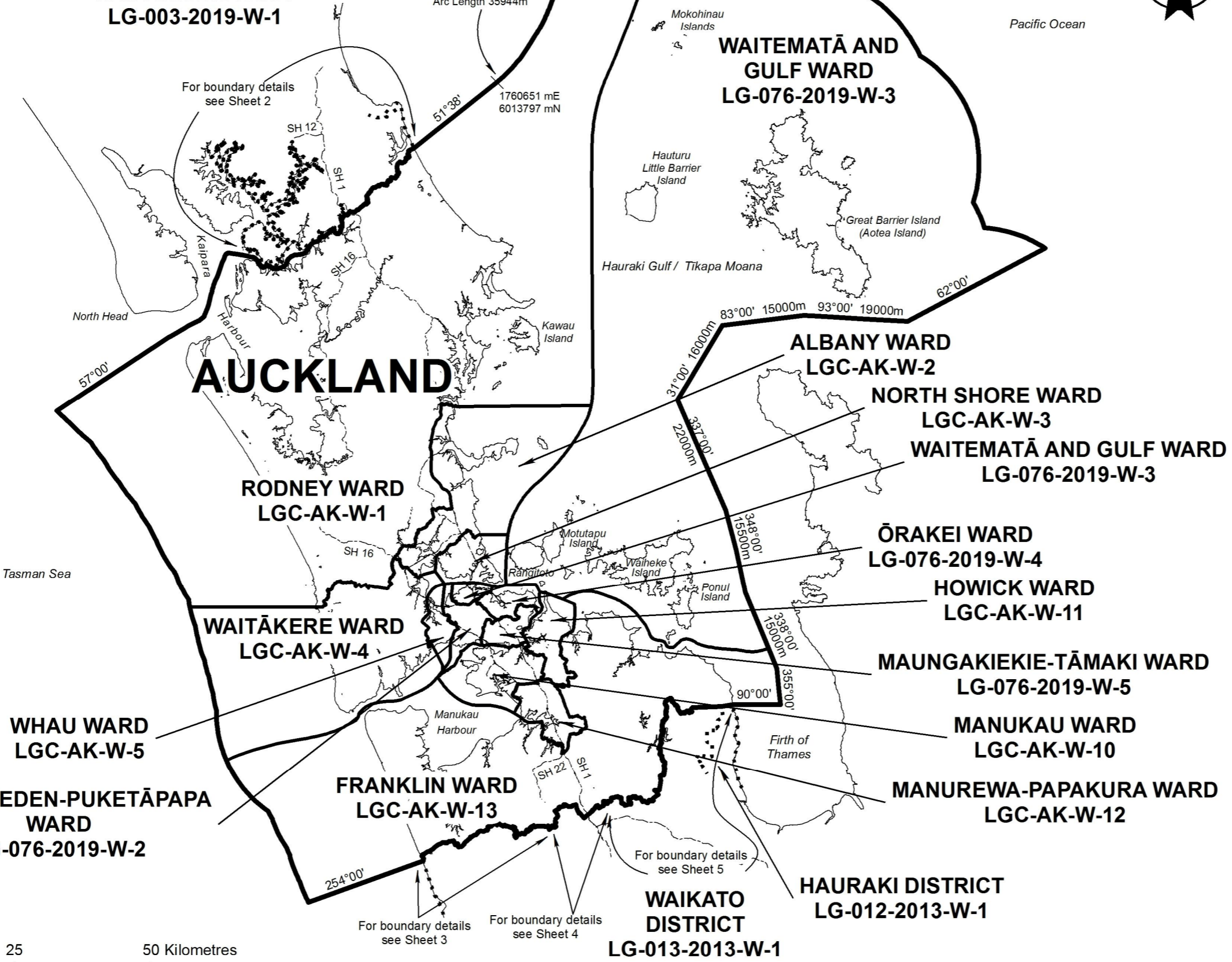
Radius 38483m  
Arc Length 35944m

**WAIEMATĀ AND  
GULF WARD  
LG-076-2019-W-3**



- Notes:
1. Coordinates are in terms of New Zealand Transverse Mercator 2000 (NZTM).
  2. Where a boundary is shown along a river or road it follows the middle line of the physical river or legal road unless otherwise shown.
  3. Where a boundary is shown along a railway it follows the middle line of the cadastral railway unless otherwise shown.
  4. The seaward boundary is the outer limits of the Territorial Sea as defined by Section 3 of the Territorial Sea and Exclusive Economic Zone Act 1977.

For boundary details see Sheet 2



**AUCKLAND**

**RODNEY WARD  
LGC-AK-W-1**

**WAITĀKERE WARD  
LGC-AK-W-4**

**WHAU WARD  
LGC-AK-W-5**

**ALBERT-EDEN-PUKETĀPAPA  
WARD  
LG-076-2019-W-2**

**FRANKLIN WARD  
LGC-AK-W-13**

**WAIKATO  
DISTRICT  
LG-013-2013-W-1**

**ALBANY WARD  
LGC-AK-W-2**

**NORTH SHORE WARD  
LGC-AK-W-3**

**WAIEMATĀ AND GULF WARD  
LG-076-2019-W-3**

**ŌRAKEI WARD  
LG-076-2019-W-4**


**HOWICK WARD  
LGC-AK-W-11**

**MAUNGAKIEKIE-TĀMAKI WARD  
LG-076-2019-W-5**

**MANUKAU WARD  
LGC-AK-W-10**

**MANUREWA-PAPAKURA WARD  
LGC-AK-W-12**

**HAURAKI DISTRICT  
LG-012-2013-W-1**



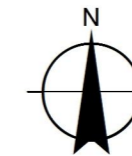
Land District: North Auckland

**AUCKLAND**

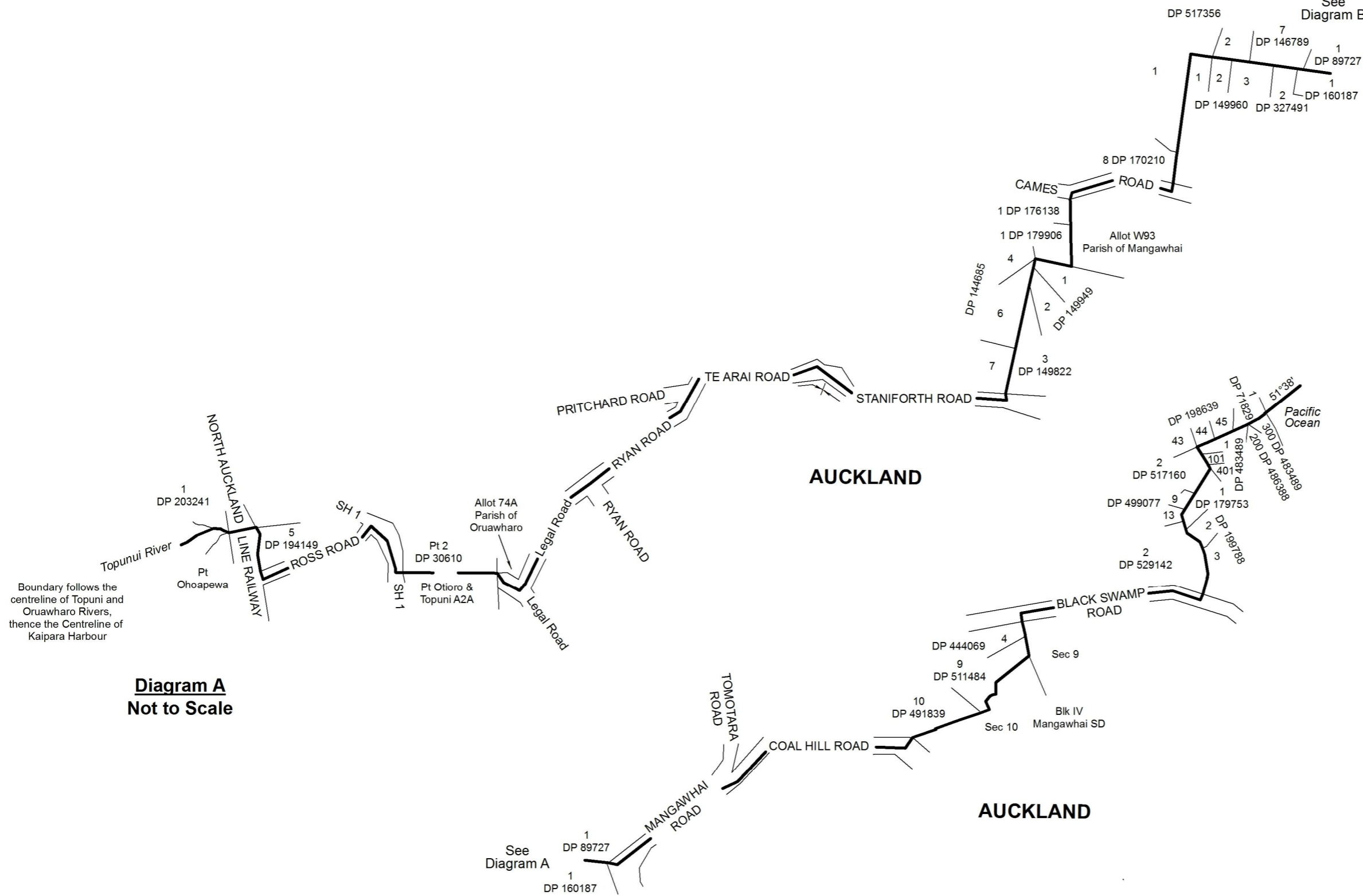
TERRITORIAL AUTHORITY: Auckland  
Compiled by Jacobs New Zealand Limited  
Scale 1:800,000 at A3 Date: August 2019

**LG-076-2019-W-1  
Sheet 1 of 5**

Notes:



See Diagram B



**Diagram A**  
Not to Scale

**Diagram B**  
Not to Scale

Land District: North Auckland

# AUCKLAND

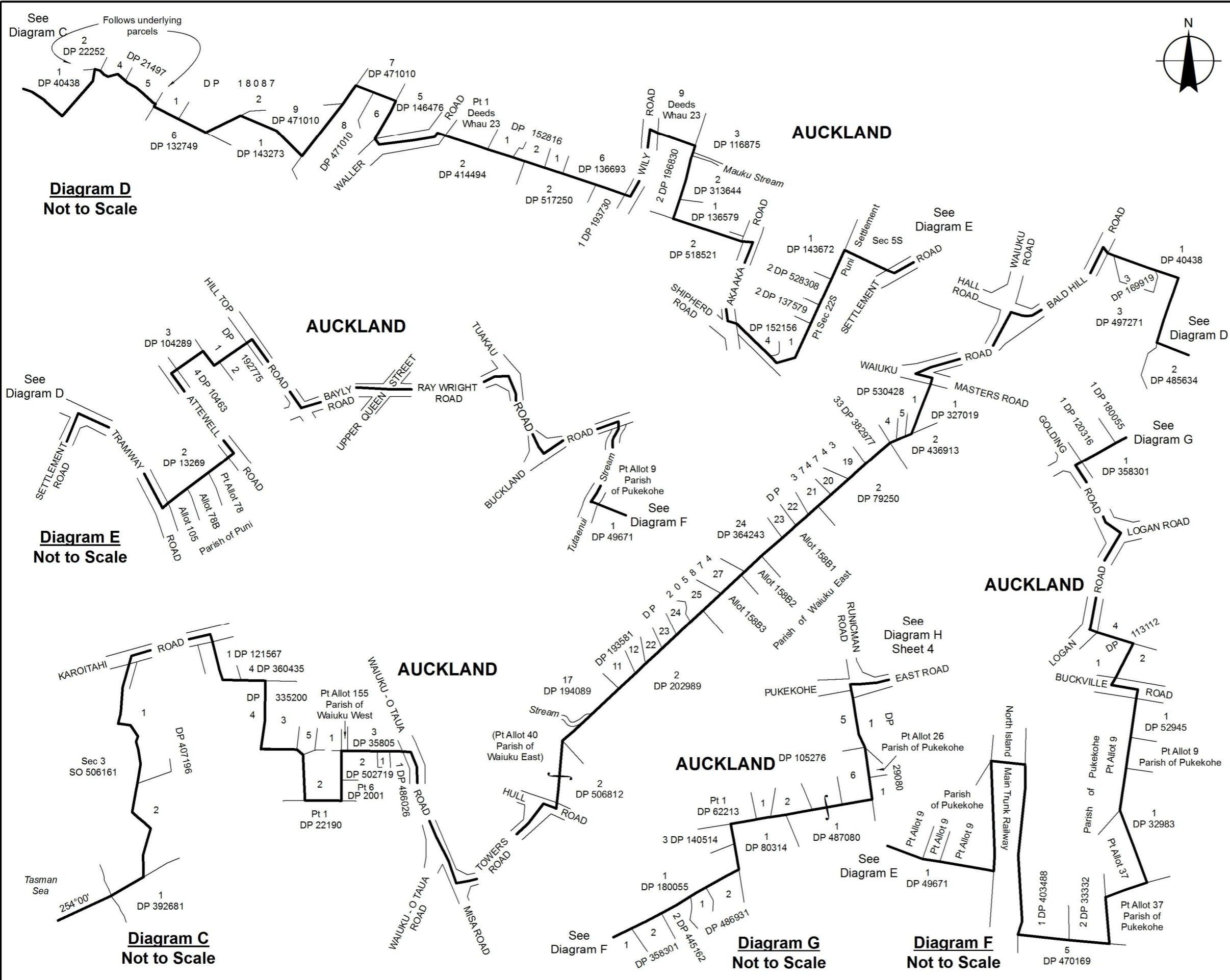
TERRITORIAL AUTHORITY: Auckland

Compiled by Jacobs New Zealand Limited

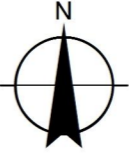
Not to Scale

Date: August 2019

**LG-076-2019-W-1**  
Sheet 2 of 5



Notes:



**Diagram D**  
Not to Scale

**Diagram E**  
Not to Scale

**Diagram C**  
Not to Scale

**Diagram G**  
Not to Scale

**Diagram F**  
Not to Scale

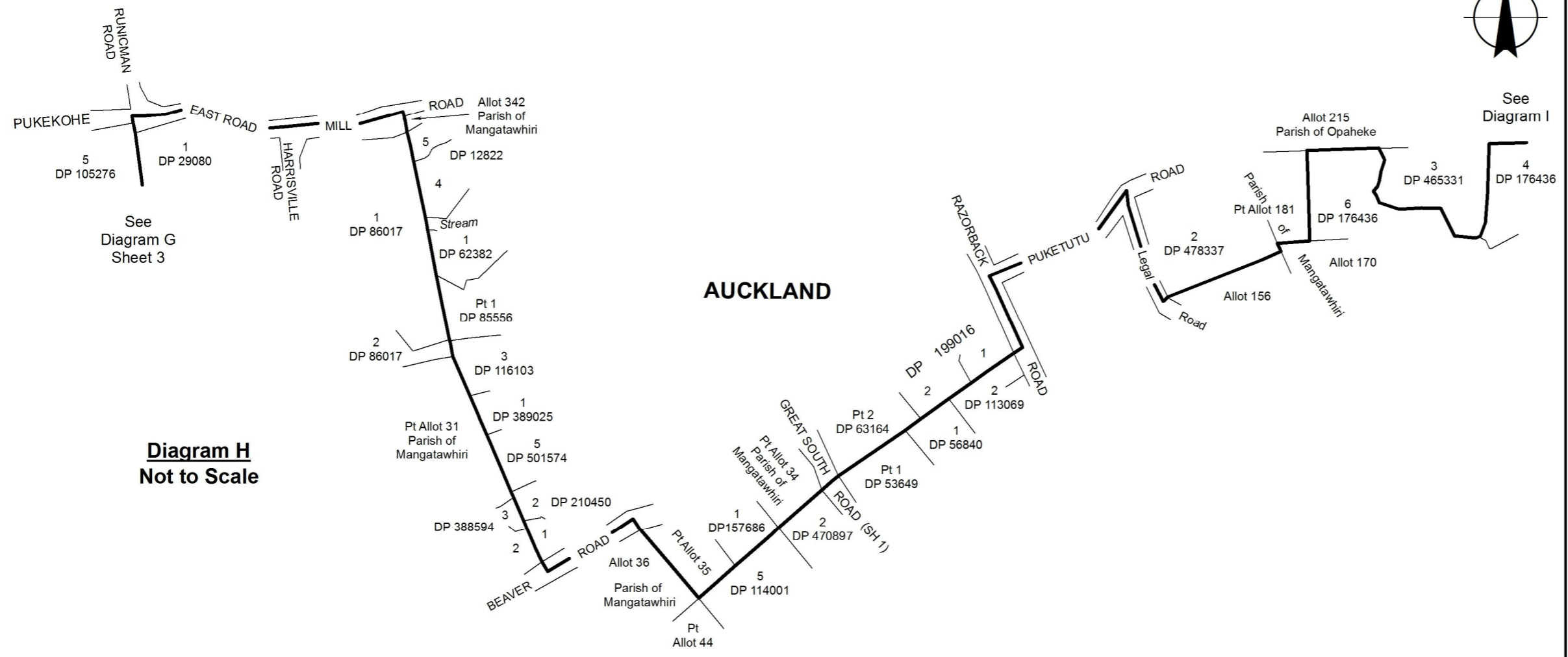
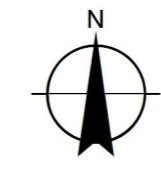
Land District: North Auckland

**AUCKLAND**

TERRITORIAL AUTHORITY: Auckland  
Compiled by Jacobs New Zealand Limited  
Not to Scale Date: August 2019

File IZ049800

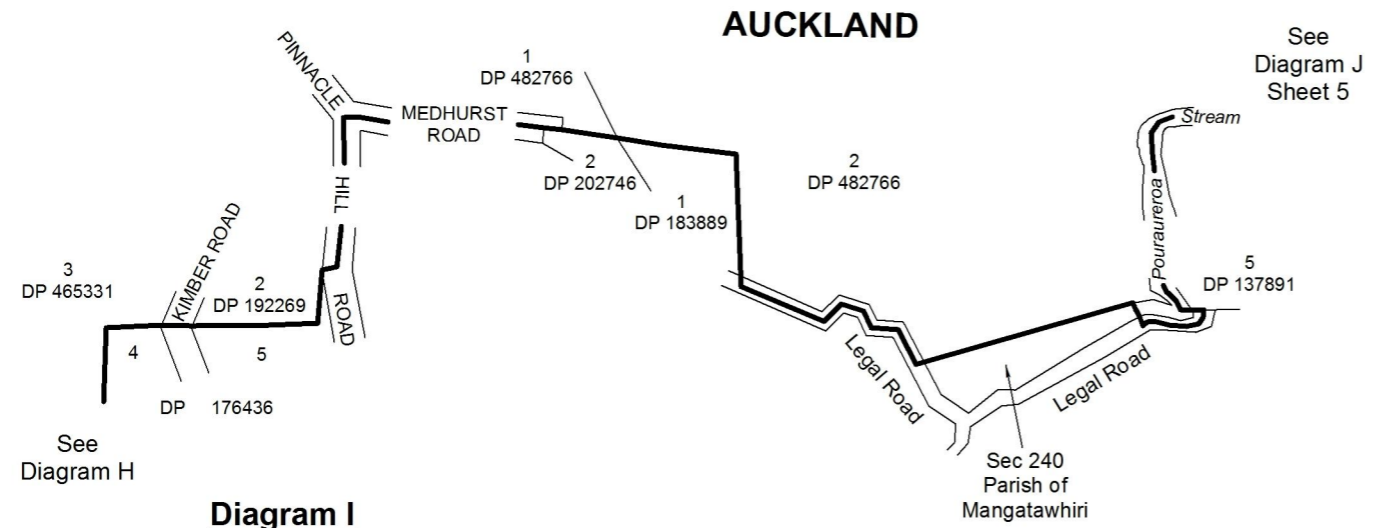
Notes:



See Diagram G Sheet 3

See Diagram I

**Diagram H**  
Not to Scale



See Diagram J Sheet 5

See Diagram H

**Diagram I**  
Not to Scale

Land District: North Auckland

# AUCKLAND

TERRITORIAL AUTHORITY: Auckland

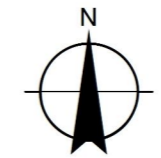
Compiled by Jacobs New Zealand Limited

Not to Scale

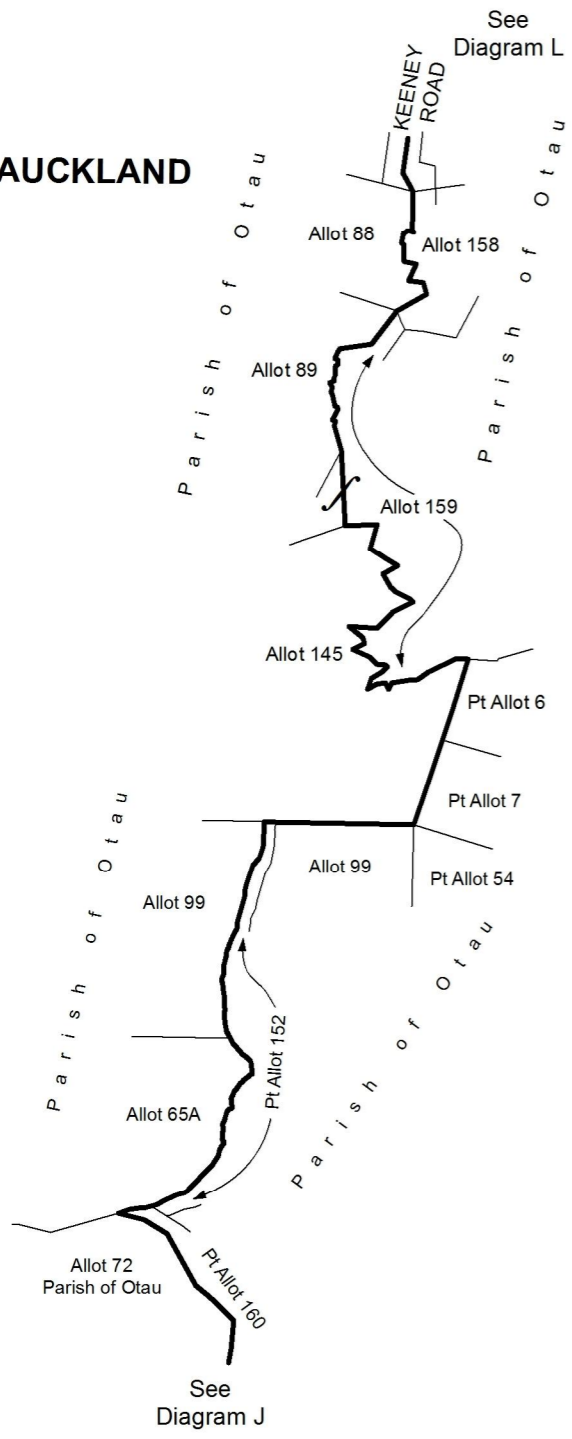
Date: August 2019

**LG-076-2019-W-1**  
Sheet 4 of 5

Notes:

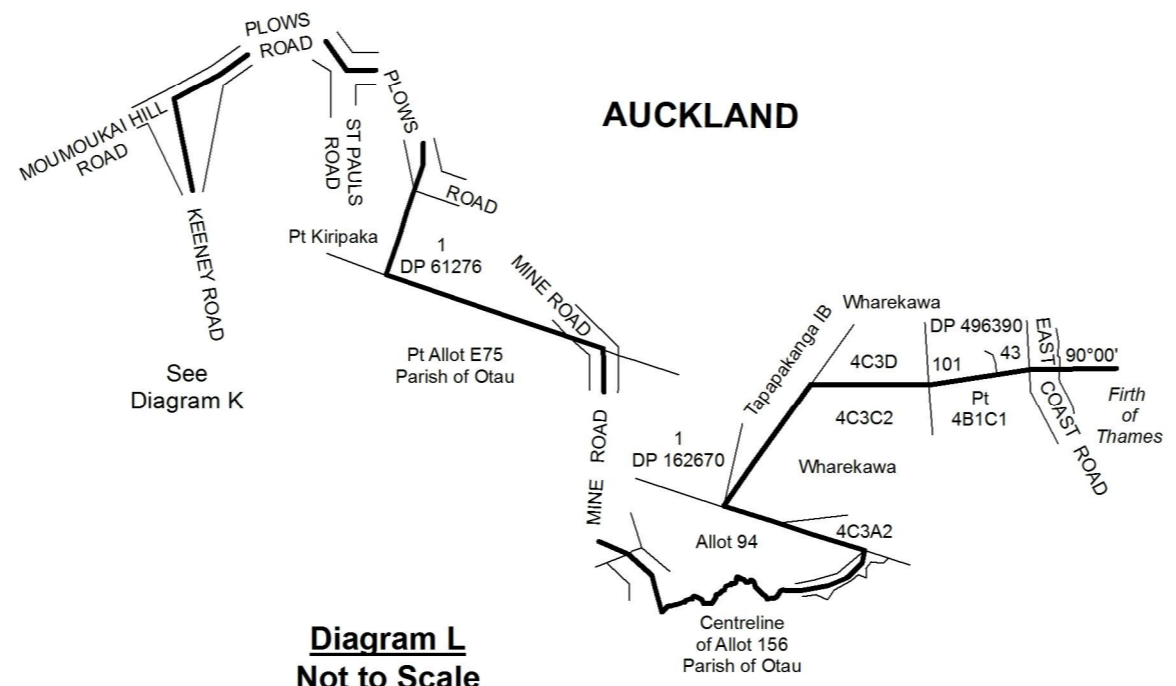


**AUCKLAND**



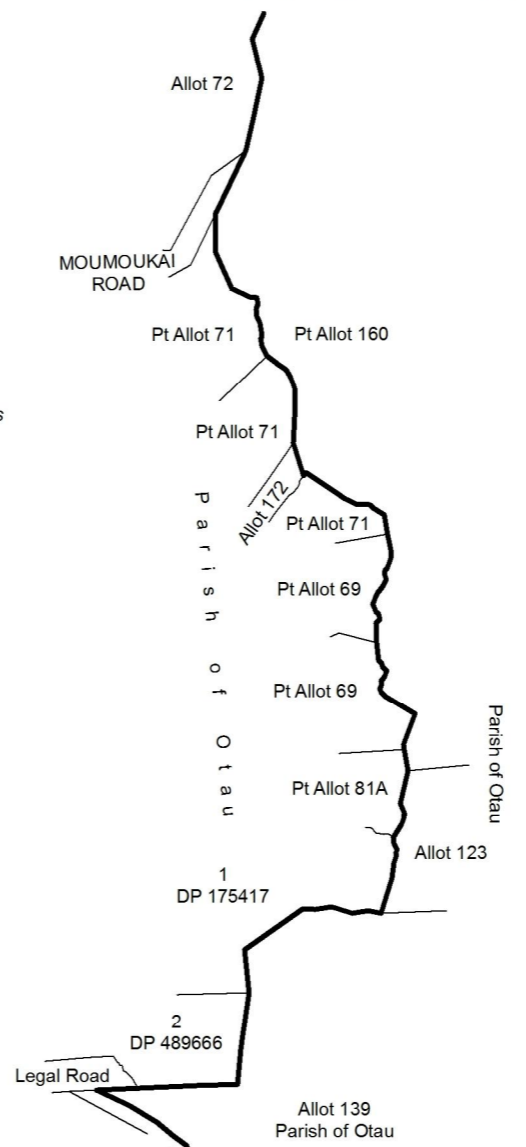
**Diagram K**  
Not to Scale

**AUCKLAND**

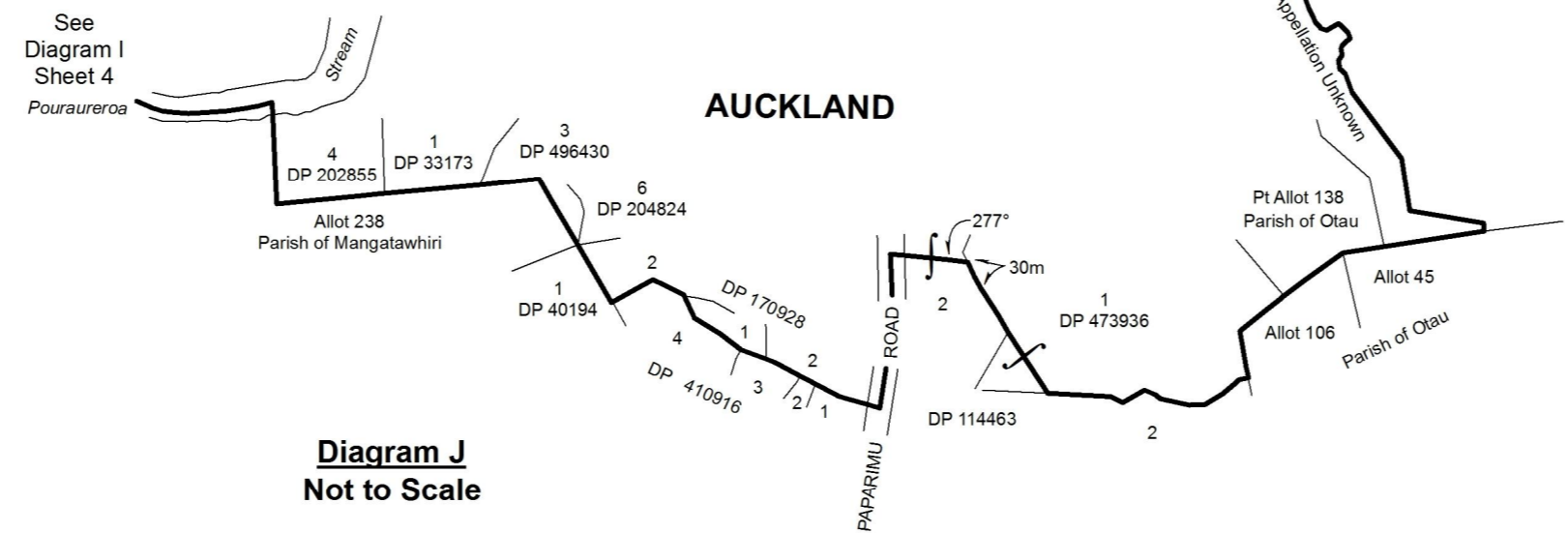


**Diagram L**  
Not to Scale

See Diagram K



**Diagram J**  
Not to Scale



Land District: North Auckland

**AUCKLAND**

TERRITORIAL AUTHORITY: Auckland  
Compiled by Jacobs New Zealand Limited  
Not to Scale Date: August 2019

**LG-076-2019-W-1**  
Sheet 5 of 5